

NOTICE!!

These documents have been scanned!

Do not place un-scanned documents beneath this notice!

Do not remove this notice from this file!

GPO Jacket No. 560-102
Print Order 61540
Rise Business Services, LLC
Job=AZ15 5/8/2019



Box Number= AZ15024



Claim Begin-End: AMC433695-AMC433712

1 Initial Receipt



AZ15024-18

AMC433502-AMC433786


AMC#	DATE CLOSED	REMARKS
433695		
433696		
433697		
433698		
433699		
433700		
433701		
433702		
433703		
433704		
433705		
433706		
433707		
433708		
433709		
433710		
433711		
433712		

United States Department of the Interior
Bureau of Land Management
 LANDS/RECREATION & PLANNING
 ONE N CENTRAL AVE
 PHOENIX, AZ 85004 -2203
 Phone: 602-417-9200

Receipt

No: 3386741

Transaction #: 3485106	
Date of Transaction: 09/04/2015	
CUSTOMER:	
	DRAKE CEMENT LLC 5745 N SCOTTSDALE RD STE B110 SCOTTSDALE, AZ 85250-5902 US


 BY: *Ram*

LINE #	QTY	DESCRIPTION	REMARKS	UNIT PRICE	TOTAL
1	18.00	LOCATABLE MINERALS / MINING CLAIMS- NEW, UNADJUD, ONE OR MORE AUTH NOS / NEW MINING CLAIMS LOCATION FEE CASES: AMC433695/\$37.00, AMC433696/\$37.00, AMC433697/\$37.00, AMC433698/\$37.00, AMC433699/\$37.00, AMC433700/\$37.00, AMC433701/\$37.00, AMC433702/\$37.00, AMC433703/\$37.00, AMC433704/\$37.00, AMC433705/\$37.00, AMC433706/\$37.00, AMC433707/\$37.00, AMC433708/\$37.00, AMC433709/\$37.00, AMC433710/\$37.00, AMC433711/\$37.00, AMC433712/\$37.00		- n/a -	666.00
2	18.00	LOCATABLE MINERALS / MINING CLAIMS- NEW, UNADJUD, ONE OR MORE AUTH NOS / NEW MINING CLAIMS MAINTENANCE FEE CASES: AMC433695/\$155.00, AMC433696/\$155.00, AMC433697/\$155.00, AMC433698/\$155.00, AMC433699/\$155.00, AMC433700/\$155.00, AMC433701/\$155.00, AMC433702/\$155.00, AMC433703/\$155.00, AMC433704/\$155.00, AMC433705/\$155.00, AMC433706/\$155.00, AMC433707/\$155.00, AMC433708/\$155.00, AMC433709/\$155.00, AMC433710/\$155.00, AMC433711/\$155.00, AMC433712/\$155.00		- n/a -	2790.00
3	18.00	LOCATABLE MINERALS / MINING CLAIMS- NEW, UNADJUD, ONE OR MORE AUTH NOS / NEW MINING CLAIM PROCESSING FEE CASES: AMC433695/\$20.00, AMC433696/\$20.00, AMC433697/\$20.00, AMC433698/\$20.00, AMC433699/\$20.00, AMC433700/\$20.00,		- n/a -	360.00

AMC433701/\$20.00, AMC433702/\$20.00, AMC433703/\$20.00, AMC433704/\$20.00, AMC433705/\$20.00, AMC433706/\$20.00, AMC433707/\$20.00, AMC433708/\$20.00, AMC433709/\$20.00, AMC433710/\$20.00, AMC433711/\$20.00, AMC433712/\$20.00			
TOTAL:			\$3,816.00

PAYMENT INFORMATION			
1	AMOUNT:	3816.00	POSTMARKED: N/A
	TYPE:	CHECK	RECEIVED: 09/04/2015
	CHECK NO:	02743	
	NAME:	FENNEMORE CRAIG PC 2394 E CAMELBACK RD SUITE 600 PHOENIX AZ 85016 US	

REMARKS

This receipt was generated by the automated BLM Collections and Billing System and is a paper representation of a portion of the official electronic record contained therein.

NOTICE!!

These documents have been scanned!

Do not place un-scanned documents beneath this notice!

Do not remove this notice from this file!

GPO Jacket No. 560-102
Print Order 61540
Rise Business Services, LLC
Job=AZ15 5/8/2019



Box Number= AZ15024



Claim Begin-End: AMC433695-AMC433712

2 Correspondence



AZ15024-18

AMC433502-AMC433786

**NO
DOCUMENTS
FOUND**

NO DOCUMENTS FOUND
NO DOCUMENTS FOUND

NOTICE!!

These documents have been scanned!

Do not place un-scanned documents beneath this notice!

Do not remove this notice from this file!

GPO Jacket No. 560-102
Print Order 61540
Rise Business Services, LLC
Job=AZ15 5/8/2019



Box Number= AZ15024



Claim Begin-End: AMC433695-AMC433712

3 Transfers



AZ15024-18

AMC433502-AMC433786

Amc353937
353984
354000
354193
355322
433695

FENNEMORE CRAIG, P.C.

2394 East Camelback Road, Suite 600
Phoenix, Arizona 85016-3429
(602) 916-5000

Marc A. Marra
Direct Phone: (602) 916-5450
Direct Fax: (602) 916-5650
mmarra@fclaw.com

Law Offices
Denver (303) 291-3200
Las Vegas (702) 692-8000
Nogales (520) 281-3480
Phoenix (602) 916-5000
Reno (775) 788-2200
Tucson (520) 879-6800

April 26, 2016

BY HAND DELIVERY

Bureau of Land Management
Arizona State Office
One North Central Avenue, Suite 800
Phoenix, Arizona 85004-4427

Re: Recorded Versions of Relinquishment of Unpatented Mining Claims;
Drake Cement, LLC; AMC353937 Through AMC353966, AMC353984
Through AMC353987, AMC354000 Through AMC354011, AMC354193
Through AMC354284, AMC354287 Through AMC354294, AMC355322
Through AMC355323, AMC355325 Through AMC355331, and
AMC433704 Through AMC433708

Dear Sir or Madam:

We represent Drake Cement, LLC ("Drake") in certain legal matters. On April 7, 2016, Drake submitted to BLM fourteen (14) original signature, notarized Relinquishments of Unpatented Mining Claims. As a follow up and for the case file records, Attached at Tab A are recorded versions of same (each, a "Relinquishment"), as follows:

1. AMC354000 through AMC354002, and AMC354193 through AMC354205 (16 claims); all in Section 32, Township 19 North, Range 1 West, G&SRB&M; effective as of 11:59 p.m. MST on February 29, 2016, recorded on April 13, 2016 as Fee # 2016-0016951 in the Official Records of Yavapai County, Arizona.
2. AMC355327 through AMC355331 (5 claims); all in Section 33, Township 19 North, Range 1 West, G&SRB&M; effective as of 11:59 p.m. MST on March 2, 2016, recorded on April 13, 2016 as Fee # 2016-0016952 in the Official Records of Yavapai County, Arizona.
3. AMC355322, AMC355323, and AMC355325 (3 claims); all in Section 6, Township 18 North, Range 1 West, G&SRB&M; effective as of 11:59 p.m. MST on March 2, 2016,

* COUNTY RECORDATION COPY,
PREVIOUSLY SUBMITTED W/O
COUNTY RECORDATION 4/7/2016.

RECEIVED
BLM ARIZONA STATE OFFICE
2016 APR 26 P 1:31

FENNEMORE CRAIG, P.C.

BY HAND DELIVERY

Bureau of Land Management

April 26, 2016

Page 2

recorded on April 13, 2016 as Fee # 2016-0016953 in the Official Records of Yavapai County, Arizona.

4. AMC354237 through AMC354252 (16 claims); all in Section 36, Township 19 North, Range 2 West, G&SRB&M; effective as of 11:59 p.m. MST on March 7, 2016, recorded on April 13, 2016 as Fee # 2016-0016954 in the Official Records of Yavapai County, Arizona.
5. AMC354225 through AMC354236 (12 claims); all in Section 35, Township 19 North, Range 2 West, G&SRB&M; effective as of 11:59 p.m. MST on March 9, 2016, recorded on April 13, 2016 as Fee # 2016-0016955 in the Official Records of Yavapai County, Arizona.
6. AMC353964 through AMC353966, AMC353984 through AMC353987, and AMC354213 through AMC354224 (19 claims); all in Section 34, Township 19 North, Range 2 West, G&SRB&M; effective as of 11:59 p.m. MST on March 10, 2016, recorded on April 13, 2016 as Fee # 2016-0016956 in the Official Records of Yavapai County, Arizona.
7. AMC354259 through AMC354271 (13 claims); all in Section 10, Township 18 North, Range 2 West, G&SRB&M; effective as of 11:59 p.m. MST on March 14, 2016, recorded on April 13, 2016 as Fee # 2016-0016957 in the Official Records of Yavapai County, Arizona.
8. AMC354272 through AMC354279 (8 claims); all in Section 15, Township 18 North, Range 2 West, G&SRB&M; effective as of 11:59 p.m. MST on March 14, 2016, recorded on April 13, 2016 as Fee # 2016-0016958 in the Official Records of Yavapai County, Arizona.
9. AMC354253 through AMC354258 (6 claims); all in Section 3, Township 18 North, Range 2 West, G&SRB&M; effective as of 11:59 p.m. MST on March 16, 2016, recorded on April 13, 2016 as Fee # 2016-0016959 in the Official Records of Yavapai County, Arizona.
10. AMC354003 through AMC354011, and AMC354206 through AMC354212 (16 claims); all in Section 5, Township 18 North, Range 1 West, G&SRB&M; effective as of 11:59 p.m. MST on March 17, 2016, recorded on April 13, 2016 as Fee # 2016-0016960 in the Official Records of Yavapai County, Arizona.

2016 APR 26 11:34

RECEIVED
MAY 10 2016

FENNEMORE CRAIG, P.C.

BY HAND DELIVERY

Bureau of Land Management

April 26, 2016

Page 3


11. AMC353937 through AMC353948, and AMC355326 (13 claims); all in Section 1, Township 18 North, Range 2 West, G&SRB&M; effective as of 11:59 p.m. MST on March 17, 2016, recorded on April 13, 2016 as Fee # 2016-0016961 in the Official Records of Yavapai County, Arizona.
12. AMC353949 through AMC353963, and AMC354280 through AMC354284 (20 claims); all in Section 2, Township 18 North, Range 2 West, G&SRB&M; effective as of 11:59 p.m. MST on March 21, 2016, recorded on April 13, 2016 as Fee # 2016-0016962 in the Official Records of Yavapai County, Arizona.
13. AMC354287 through AMC354294 (8 claims); all in Section 11, Township 18 North, Range 2 West, G&SRB&M; effective as of 11:59 p.m. MST on March 21, 2016, recorded on April 13, 2016 as Fee # 2016-0016963 in the Official Records of Yavapai County, Arizona.
14. AMC433704 through AMC433708 (5 claims); all in Section 6, Township 18 North, Range 1 West, G&SRB&M; effective as of 11:59 p.m. MST on March 21, 2016, recorded on April 13, 2016 as Fee # 2016-0016964 in the Official Records of Yavapai County, Arizona.

We request that you date stamp each of these Relinquishments as received by BLM and return the originals to me for our files. Also, please indicate in the LR2000 database the recording information indicated on each Relinquishment.

Please do not hesitate to contact me by telephone at 602-916-5450 or by email at mmarra@fclaw.com if you have any questions.

Sincerely,

FENNEMORE CRAIG, P.C.


Marc A. Marra

Attachments

11557355

2016 APR 26 11:33

RECEIVED
BLM STATE OFFICE

Tab A

RECEIVED
MAY 17 STATE OFFICE

2016 APR 26 PM 1:33

PHOENIX, ARIZONA


WHEN RECORDED, RETURN TO:
Marc A. Marra, Esq.
Fennemore Craig, P.C.
2394 East Camelback Road, Suite 600
Phoenix, Arizona 85016-3429



RELINQUISHMENT OF UNPATENTED MINING CLAIMS

DRAKE CEMENT, LLC, a Delaware limited liability company, whose address is 5745 North Scottsdale Road, Suite B-110, Scottsdale, Arizona 85250, does hereby relinquish all right, title and interest in and to the unpatented mining claims described on Exhibit A, attached hereto and incorporated herein by this reference, effective as of 11:59 p.m. MST on February 29, 2016.


DRAKE CEMENT, LLC, a Delaware limited liability company

By: 

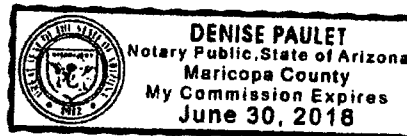
Name: Marco Gomez-Barrios
Title: Chief Executive Officer

STATE OF ARIZONA)
) ss.
County of Maricopa)

The foregoing Relinquishment of Unpatented Mining Claims dated effective as of 11:59 p.m. MST on February 29, 2016, consisting of a total of two (2) pages, was executed and acknowledged before me on February 29, 2016 by Marco Gomez-Barrios, the Chief Executive Officer, of Drake Cement, LLC, a Delaware limited liability company, for and on behalf the company.


Notary Public

My Commission Expires:
June 30, 2018



RECEIVED
MARICOPA STATE OFFICE
2016 APR 26 P 1:33
DENISE PAULET
MARICOPA COUNTY, ARIZONA

2016 APR -7 A 10:28

**EXHIBIT A
TO RELINQUISHMENT OF UNPATENTED MINING CLAIMS**

The unpatented mining claims and sites described herein are situated in the Puntteney Mining District, Yavapai County, Arizona. The names of the claims and sites, and the book and page, and instrument numbers of recording of the Location Notices, are of record in the official records of said county. The Bureau of Land Management serial numbers are filed at Phoenix, Arizona.

No.	Name of Claim	Book / Page; Instrument No.	BLM Serial No.
1	Stirling Bridge #36	3773 / 975; 3281413	AMC354000
2	Stirling Bridge #37	3773 / 976; 3281414	AMC354001
3	Stirling Bridge #40	3773 / 977; 3281415	AMC354002
4	Stirling Bridge #35	3791 / 316; 3301902	AMC354193
5	Stirling Bridge #38	3791 / 317; 3301903	AMC354194
6	Stirling Bridge #39	3791 / 318; 3301904	AMC354195
7	Stirling Bridge #41	3791 / 319; 3301905	AMC354196
8	Stirling Bridge #42	3791 / 320; 3301906	AMC354197
9	Stirling Bridge #43	3791 / 321; 3301907	AMC354198
10	Stirling Bridge #44	3791 / 322; 3301908	AMC354199
11	Stirling Bridge #45	3791 / 323; 3301909	AMC354200
12	Stirling Bridge #46	3791 / 324; 3301910	AMC354201
13	Stirling Bridge #47	3791 / 325; 3301911	AMC354202
14	Stirling Bridge #48	3791 / 326; 3301912	AMC354203
15	Stirling Bridge #49	3791 / 327; 3301913	AMC354204
16	Stirling Bridge #50	3791 / 328; 3301914	AMC354205

All of said claims and sites are located in Section 32, Township 19 North, Range 1 West; G&SRB&M.

RECEIVED
 U.S. BUREAU OF LAND MANAGEMENT
 PHOENIX, ARIZONA
 2016 APR 26 P 1:32

RECEIVED
 U.S. BUREAU OF LAND MANAGEMENT
 PHOENIX, ARIZONA
 2016 APR - 7 A 10:28


WHEN RECORDED, RETURN TO:
Marc A. Marra, Esq.
Fennemore Craig, P.C.
2394 East Camelback Road, Suite 600
Phoenix, Arizona 85016-3429



RELINQUISHMENT OF UNPATENTED MINING CLAIMS

DRAKE CEMENT, LLC, a Delaware limited liability company, whose address is 5745 North Scottsdale Road, Suite B-110, Scottsdale, Arizona 85250, does hereby relinquish all right, title and interest in and to the unpatented mining claims described on Exhibit A, attached hereto and incorporated herein by this reference, effective as of 11:59 p.m. MST on March 2, 2016.


DRAKE CEMENT, LLC, a Delaware limited liability company

By: 

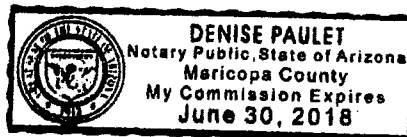
Name: Marco Gomez-Barrios
Title: Chief Executive Officer

STATE OF ARIZONA)
) ss.
County of Maricopa)

The foregoing Relinquishment of Unpatented Mining Claims dated effective as of 11:59 p.m. MST on March 2, 2016, consisting of a total of two (2) pages, was executed and acknowledged before me on March 2, 2016 by Marco Gomez-Barrios, the Chief Executive Officer, of Drake Cement, LLC, a Delaware limited liability company, for and on behalf the company.


Notary Public

My Commission Expires:
June 30, 2018



RECEIVED
MARICOPA COUNTY CLERK
2016 APR 26 P 1:32

2016 APR - 7 A 10:29

RECEIVED
1

**EXHIBIT A
TO RELINQUISHMENT OF UNPATENTED MINING CLAIMS**

The unpatented mining claims and sites described herein are situated in the Puntenney Mining District, Yavapai County, Arizona. The names of the claims and sites, and the book and page, and instrument numbers of recording of the Location Notices, are of record in the official records of said county. The Bureau of Land Management serial numbers are filed at Phoenix, Arizona.

No.	Name of Claim	Book / Page; Instrument No.	BLM Serial No.
1	Stirling Bridge #280	3819 / 642; 3335319	AMC355327
2	Stirling Bridge #281	3819 / 643; 3335320	AMC355328
3	Stirling Bridge #284	3819 / 644; 3335321	AMC355329
4	Stirling Bridge #285	3819 / 645; 3335322	AMC355330
5	Stirling Bridge #286	3819 / 646; 3335323	AMC355331

All of said claims and sites are located in Section 33, Township 19 North, Range 1 West; G&SRB&M.

RECEIVED
 BLM AZ STATE OFFICE
 2016 APR 26 P 1:32
 PHOENIX, ARIZONA

RECEIVED
 BLM STATE OFFICE
 2016 APR - 7 A 10:29
 PHOENIX, ARIZONA


WHEN RECORDED, RETURN TO:
Marc A. Marra, Esq.
Fennemore Craig, P.C.
2394 East Camelback Road, Suite 600
Phoenix, Arizona 85016-3429



RELINQUISHMENT OF UNPATENTED MINING CLAIMS


DRAKE CEMENT, LLC, a Delaware limited liability company, whose address is 5745 North Scottsdale Road, Suite B-110, Scottsdale, Arizona 85250, does hereby relinquish all right, title and interest in and to the unpatented mining claims described on Exhibit A, attached hereto and incorporated herein by this reference, effective as of 11:59 p.m. MST on March 2, 2016.

DRAKE CEMENT, LLC, a Delaware limited liability company

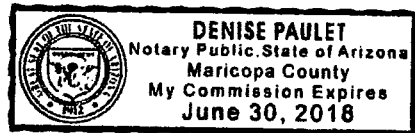
By: 
Name: Marco Gomez-Barrios
Title: Chief Executive Officer

STATE OF ARIZONA)
) ss.
County of Maricopa)

The foregoing Relinquishment of Unpatented Mining Claims dated effective as of 11:59 p.m. MST on March 2, 2016, consisting of a total of two (2) pages, was executed and acknowledged before me on March 2, 2016 by Marco Gomez-Barrios, the Chief Executive Officer, of Drake Cement, LLC, a Delaware limited liability company, for and on behalf the company.


Notary Public

My Commission Expires:
June 30th, 2018



RECEIVED
MARICOPA COUNTY OFFICE
2016 APR 26 P 1:32

2016 APR - 7 A 10:29

RECEIVED
MARICOPA COUNTY OFFICE

EXHIBIT A
TO RELINQUISHMENT OF UNPATENTED MINING CLAIMS

The unpatented mining claims and sites described herein are situated in the Puntenney Mining District, Yavapai County, Arizona. The names of the claims and sites, and the book and page, and instrument numbers of recording of the Location Notices, are of record in the official records of said county. The Bureau of Land Management serial numbers are filed at Phoenix, Arizona.

No.	Name of Claim	Book / Page; Instrument No.	BLM Serial No.
1	Stirling Bridge #261	3819 / 637; 3335314	AMC355322
2	Stirling Bridge #266	3819 / 638; 3335315	AMC355323
3	Stirling Bridge #274	3819 / 640; 3335317	AMC355325

All of said claims and sites are located in Section 6, Township 18 North, Range 1 West; G&SRB&M.

RECEIVED
BLM AZ STATE OFFICE
2016 APR 26 P 1:32
PHOENIX, ARIZONA

RECEIVED
2016 APR 29 A 10:29
PHOENIX, ARIZONA

WHEN RECORDED, RETURN TO:
Marc A. Marra, Esq.
Fennemore Craig, P.C.
2394 East Camelback Road, Suite 600
Phoenix, Arizona 85016-3429



RELINQUISHMENT OF UNPATENTED MINING CLAIMS

DRAKE CEMENT, LLC, a Delaware limited liability company, whose address is 5745 North Scottsdale Road, Suite B-110, Scottsdale, Arizona 85250, does hereby relinquish all right, title and interest in and to the unpatented mining claims described on Exhibit A, attached hereto and incorporated herein by this reference, effective as of 11:59 p.m. MST on March 7, 2016.

DRAKE CEMENT, LLC, a Delaware limited liability company

By: *Marco Gomez-Barrios*

Name: Marco Gomez-Barrios

Title: Chief Executive Officer

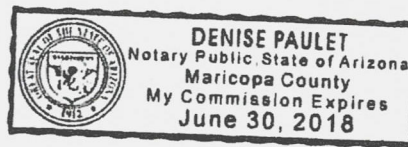
STATE OF ARIZONA)
) ss.
County of Maricopa)

The foregoing Relinquishment of Unpatented Mining Claims dated effective as of 11:59 p.m. MST on March 7, 2016, consisting of a total of two (2) pages, was executed and acknowledged before me on March 7, 2016 by Marco Gomez-Barrios, the Chief Executive Officer, of Drake Cement, LLC, a Delaware limited liability company, for and on behalf the company.

Denise Paulet
Notary Public

My Commission Expires:

June 30, 2018



RECEIVED
MARICOPA COUNTY STATE OFFICE
2016 APR 26 P 1:32
MARICOPA COUNTY, ARIZONA

2016 APR - 7 A 10:29
RECEIVED

EXHIBIT A
TO RELINQUISHMENT OF UNPATENTED MINING CLAIMS

The unpatented mining claims and sites described herein are situated in the Puntney Mining District, Yavapai County, Arizona. The names of the claims and sites, and the book and page, and instrument numbers of recording of the Location Notices, are of record in the official records of said county. The Bureau of Land Management serial numbers are filed at Phoenix, Arizona.

No.	Name of Claim	Book / Page; Instrument No.	BLM Serial No.
1	Stirling Bridge #93	3791 / 360; 3301946	AMC354237
2	Stirling Bridge #94	3791 / 361; 3301947	AMC354238
3	Stirling Bridge #95	3791 / 362; 3301948	AMC354239
4	Stirling Bridge #96	3791 / 367; 3301953	AMC354240
5	Stirling Bridge #97	3791 / 363; 3301949	AMC354241
6	Stirling Bridge #98	3791 / 364; 3301950	AMC354242
7	Stirling Bridge #99	3791 / 365; 3301951	AMC354243
8	Stirling Bridge #100	3791 / 366; 3301952	AMC354244
9	Stirling Bridge #101	3791 / 368; 3301954	AMC354245
10	Stirling Bridge #102	3791 / 369; 3301955	AMC354246
11	Stirling Bridge #103	3791 / 370; 3301956	AMC354247
12	Stirling Bridge #104	3791 / 371; 3301957	AMC354248
13	Stirling Bridge #105	3791 / 372; 3301958	AMC354249
14	Stirling Bridge #106	3791 / 373; 3301959	AMC354250
15	Stirling Bridge #107	3791 / 374; 3301960	AMC354251
16	Stirling Bridge #108	3791 / 375; 3301961	AMC354252

All of said claims and sites are located in Section 36, Township 19 North, Range 2 West; G&SRB&M.

RECEIVED
 U.S. BUREAU OF LAND MANAGEMENT
 PHOENIX, ARIZONA
 2016 APR 26 P 1:31

2016 APR - 7 A 10: 29

RECEIVED
 U.S. BUREAU OF LAND MANAGEMENT
 PHOENIX, ARIZONA



WHEN RECORDED, RETURN TO:
Marc A. Marra, Esq.
Fennemore Craig, P.C.
2394 East Camelback Road, Suite 600
Phoenix, Arizona 85016-3429

RELINQUISHMENT OF UNPATENTED MINING CLAIMS

DRAKE CEMENT, LLC, a Delaware limited liability company, whose address is 5745 North Scottsdale Road, Suite B-110, Scottsdale, Arizona 85250, does hereby relinquish all right, title and interest in and to the unpatented mining claims described on Exhibit A, attached hereto and incorporated herein by this reference, effective as of 11:59 p.m. MST on March 9, 2016.

DRAKE CEMENT, LLC, a Delaware limited liability company

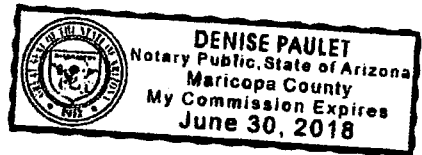
By: *Brad Belt*
Name: Brad Belt
Title: Chief Operating Officer

STATE OF ARIZONA)
) ss.
County of Maricopa)

The foregoing Relinquishment of Unpatented Mining Claims dated effective as of 11:59 p.m. MST on March 9, 2016, consisting of a total of two (2) pages, was executed and acknowledged before me on March 9, 2016 by Brad Belt, the Chief Operating Officer, of Drake Cement, LLC, a Delaware limited liability company, for and on behalf the company.

Denise Paulet
Notary Public

My Commission Expires:
June 30, 2018



RECEIVED
MAR 17 STATE OFFICE
2016 APR 26 P 1:31
MARICOPA COUNTY, ARIZONA

ARIZONA
2016 APR - 7 A 10: 29
RECEIVED
MARICOPA STATE OFFICE

EXHIBIT A
TO RELINQUISHMENT OF UNPATENTED MINING CLAIMS

The unpatented mining claims and sites described herein are situated in the Puntney Mining District, Yavapai County, Arizona. The names of the claims and sites, and the book and page, and instrument numbers of recording of the Location Notices, are of record in the official records of said county. The Bureau of Land Management serial numbers are filed at Phoenix, Arizona.

1	Stirling Bridge #79	3791 / 348; 3301934	AMC354225
2	Stirling Bridge #80	3791 / 349; 3301935	AMC354226
3	Stirling Bridge #81	3791 / 350; 3301936	AMC354227
4	Stirling Bridge #82	3791 / 351; 3301937	AMC354228
5	Stirling Bridge #83	3791 / 352; 3301938	AMC354229
6	Stirling Bridge #84	3791 / 353; 3301939	AMC354230
7	Stirling Bridge #88	3791 / 354; 3301940	AMC354231
8	Stirling Bridge #89	3791 / 355; 3301941	AMC354232
9	Stirling Bridge #85	3791 / 356; 3301942	AMC354233
10	Stirling Bridge #90	3791 / 357; 3301943	AMC354234
11	Stirling Bridge #91	3791 / 358; 3301944	AMC354235
12	Stirling Bridge #92	3791 / 359; 3301945	AMC354236

All of said claims and sites are located in Section 35, Township 19 North, Range 2 West; G&SRB&M.

RECEIVED
 LAND STATE OFFICE
 2016 APR 26 P 1:31
 PHOENIX, ARIZONA

RECEIVED
 LAND STATE OFFICE
 2016 APR -7 A 10:29
 PHOENIX, ARIZONA

WHEN RECORDED, RETURN TO:
Marc A. Marra, Esq.
Fennemore Craig, P.C.
2394 East Camelback Road, Suite 600
Phoenix, Arizona 85016-3429



RELINQUISHMENT OF UNPATENTED MINING CLAIMS

DRAKE CEMENT, LLC, a Delaware limited liability company, whose address is 5745 North Scottsdale Road, Suite B-110, Scottsdale, Arizona 85250, does hereby relinquish all right, title and interest in and to the unpatented mining claims described on Exhibit A, attached hereto and incorporated herein by this reference, effective as of 11:59 p.m. MST on March 10, 2016.

DRAKE CEMENT, LLC, a Delaware limited liability company


By: Marco Gomez-Barrios
Name: Marco Gomez-Barrios
Title: Chief Executive Officer

STATE OF ARIZONA)
) ss.
County of Maricopa)

The foregoing Relinquishment of Unpatented Mining Claims dated effective as of 11:59 p.m. MST on March 10, 2016, consisting of a total of two (2) pages, was executed and acknowledged before me on March 10, 2016 by Marco Gomez-Barrios, the Chief Executive Officer, of Drake Cement, LLC, a Delaware limited liability company, for and on behalf the company.

Denise Paulet
Notary Public

My Commission Expires:
June 30, 2018



RECEIVED
CLERK OF STATE OFFICE
2016 APR 26 P 1:31
ARIZONA

2016 APR - 7 A 10:30

RECEIVED
CLERK OF STATE OFFICE

**EXHIBIT A
TO RELINQUISHMENT OF UNPATENTED MINING CLAIMS**

The unpatented mining claims and sites described herein are situated in the Puntzeney Mining District, Yavapai County, Arizona. The names of the claims and sites, and the book and page, and instrument numbers of recording of the Location Notices, are of record in the official records of said county. The Bureau of Land Management serial numbers are filed at Phoenix, Arizona.

No.	Name of Claim	Book / Page; Instrument No.	BLM Serial No.
1	Stirling Bridge #28	3771 / 368; 3278423	AMC353964
2	Stirling Bridge #29	3771 / 369; 3278424	AMC353965
3	Stirling Bridge #30	3771 / 370; 3278425	AMC353966
4	Stirling Bridge #31	3773 / 971; 3281409	AMC353984
5	Stirling Bridge #32	3773 / 972; 3281410	AMC353985
6	Stirling Bridge #33	3773 / 973; 3281411	AMC353986
7	Stirling Bridge #34	3773 / 974; 3281412	AMC353987
8	Stirling Bridge #70	3791 / 336; 3301922	AMC354213
9	Stirling Bridge #71	3791 / 337; 3301923	AMC354214
10	Stirling Bridge #72	3791 / 338; 3301924	AMC354215
11	Stirling Bridge #75	3791 / 339; 3301925	AMC354216
12	Stirling Bridge #76	3791 / 340; 3301926	AMC354217
13	Stirling Bridge #77	3791 / 341; 3301927	AMC354218
14	Stirling Bridge #78	3791 / 342; 3301928	AMC354219
15	Stirling Bridge #67	3791 / 343; 3301929	AMC354220
16	Stirling Bridge #68	3791 / 344; 3301930	AMC354221
17	Stirling Bridge #69	3791 / 345; 3301931	AMC354222
18	Stirling Bridge #73	3791 / 346; 3301932	AMC354223
19	Stirling Bridge #74	3791 / 347; 3301933	AMC354224

All of said claims and sites are located in Section 34, Township 19 North, Range 2 West, G&SRB&M.

RECEIVED
BLM STATE OFFICE
2016 APR 26 P 1:31
PHOENIX, ARIZONA

PHOENIX, ARIZONA
03:10: A L - 9102



WHEN RECORDED, RETURN TO:
Marc A. Marra, Esq.
Fennemore Craig, P.C.
2394 East Camelback Road, Suite 600
Phoenix, Arizona 85016-3429

RELINQUISHMENT OF UNPATENTED MINING CLAIMS

DRAKE CEMENT, LLC, a Delaware limited liability company, whose address is 5745 North Scottsdale Road, Suite B-110, Scottsdale, Arizona 85250, does hereby relinquish all right, title and interest in and to the unpatented mining claims described on Exhibit A, attached hereto and incorporated herein by this reference, effective as of 11:59 p.m. MST on March 14, 2016.

DRAKE CEMENT, LLC, a Delaware limited liability company

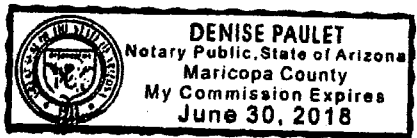
By:
Name: Marco Gomez-Barrios
Title: Chief Executive Officer

STATE OF ARIZONA)
) ss.
County of Maricopa)

The foregoing Relinquishment of Unpatented Mining Claims dated effective as of 11:59 p.m. MST on March 14, 2016, consisting of a total of two (2) pages, was executed and acknowledged before me on March 14, 2016 by Marco Gomez-Barrios, the Chief Executive Officer, of Drake Cement, LLC, a Delaware limited liability company, for and on behalf the company.

Notary Public

My Commission Expires:
June 30, 2018



RECEIVED
MAR 26 2016
11:59 AM
STATE OFFICE
ARIZONA

RECEIVED
MAR 26 2016
11:59 AM
STATE OFFICE
ARIZONA

**EXHIBIT A
TO RELINQUISHMENT OF UNPATENTED MINING CLAIMS**

The unpatented mining claims and sites described herein are situated in the Puntney Mining District, Yavapai County, Arizona. The names of the claims and sites, and the book and page, and instrument numbers of recording of the Location Notices, are of record in the official records of said county. The Bureau of Land Management serial numbers are filed at Phoenix, Arizona.

No.	Name of Claim	Book / Page; Instrument No.	BLM Serial No.
1	Stirling Bridge #115	3791 / 382; 3301968	AMC354259
2	Stirling Bridge #116	3791 / 383; 3301969	AMC354260
3	Stirling Bridge #121	3791 / 384; 3301970	AMC354261
4	Stirling Bridge #122	3791 / 385; 3301971	AMC354262
5	Stirling Bridge #123	3791 / 386; 3301972	AMC354263
6	Stirling Bridge #124	3791 / 387; 3301973	AMC354264
7	Stirling Bridge #128	3791 / 388; 3301974	AMC354265
8	Stirling Bridge #129	3791 / 389; 3301975	AMC354266
9	Stirling Bridge #130	3791 / 390; 3301976	AMC354267
10	Stirling Bridge #117	3791 / 391; 3301977	AMC354268
11	Stirling Bridge #118	3791 / 392; 3301978	AMC354269
12	Stirling Bridge #119	3791 / 393; 3301979	AMC354270
13	Stirling Bridge #120	3791 / 394; 3301980	AMC354271

All of said claims and sites are located in Section 10, Township 18 North, Range 2 West; G&SRB&M.

RECEIVED
YAVAPAI COUNTY OFFICE
2016 APR 26 P 1:30

2016 APR - 7 A 10:30
RECEIVED
YAVAPAI COUNTY OFFICE

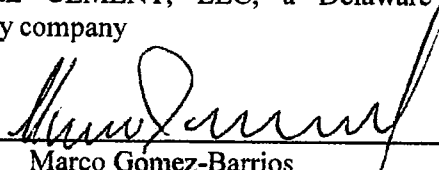


WHEN RECORDED, RETURN TO:
Marc A. Marra, Esq.
Fennemore Craig, P.C.
2394 East Camelback Road, Suite 600
Phoenix, Arizona 85016-3429

RELINQUISHMENT OF UNPATENTED MINING CLAIMS


DRAKE CEMENT, LLC, a Delaware limited liability company, whose address is 5745 North Scottsdale Road, Suite B-110, Scottsdale, Arizona 85250, does hereby relinquish all right, title and interest in and to the unpatented mining claims described on Exhibit A, attached hereto and incorporated herein by this reference, effective as of 11:59 p.m. MST on March 14, 2016.

DRAKE CEMENT, LLC, a Delaware limited liability company

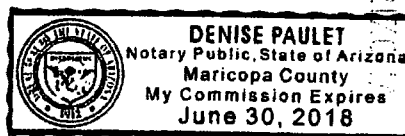
By: 
Name: Marco Gómez-Barrios
Title: Chief Executive Officer

STATE OF ARIZONA)
) ss.
County of Maricopa)

The foregoing Relinquishment of Unpatented Mining Claims dated effective as of 11:59 p.m. MST on March 14, 2016, consisting of a total of two (2) pages, was executed and acknowledged before me on March 14, 2016 by Marco Gomez-Barrios, the Chief Executive Officer, of Drake Cement, LLC, a Delaware limited liability company, for and on behalf the company.


Notary Public

My Commission Expires:
June 30, 2018



RECEIVED
MARICOPA COUNTY CLERK'S OFFICE
2016 APR 26 PM 1:30

RECEIVED
MARICOPA COUNTY CLERK'S OFFICE
2016 APR - 7 A 10:30

EXHIBIT A
TO RELINQUISHMENT OF UNPATENTED MINING CLAIMS

The unpatented mining claims and sites described herein are situated in the Puntteney Mining District, Yavapai County, Arizona. The names of the claims and sites, and the book and page, and instrument numbers of recording of the Location Notices, are of record in the official records of said county. The Bureau of Land Management serial numbers are filed at Phoenix, Arizona.

No.	Name of Claim	Book / Page; Instrument No.	BLM Serial No.
1	Stirling Bridge #131	3791 / 395; 3301981	AMC354272
2	Stirling Bridge #132	3791 / 396; 3301982	AMC354273
3	Stirling Bridge #133	3791 / 397; 3301983	AMC354274
4	Stirling Bridge #134	3791 / 398; 3301984	AMC354275
5	Stirling Bridge #135	3791 / 399; 3301985	AMC354276
6	Stirling Bridge #136	3791 / 400; 3301986	AMC354277
7	Stirling Bridge #137	3791 / 401; 3301987	AMC354278
8	Stirling Bridge #138	3791 / 402; 3301988	AMC354279

All of said claims and sites are located in Section 15, Township 18 North, Range 2 West; G&SRB&M.

RECEIVED
 BLM AZ STATE OFFICE
 2016 APR 26 PM 1:30
 PHOENIX, ARIZONA

RECEIVED
 2016 APR -7 A 10:30




WHEN RECORDED, RETURN TO:
Marc A. Marra, Esq.
Fennemore Craig, P.C.
2394 East Camelback Road, Suite 600
Phoenix, Arizona 85016-3429

RELINQUISHMENT OF UNPATENTED MINING CLAIMS


DRAKE CEMENT, LLC, a Delaware limited liability company, whose address is 5745 North Scottsdale Road, Suite B-110, Scottsdale, Arizona 85250, does hereby relinquish all right, title and interest in and to the unpatented mining claims described on Exhibit A, attached hereto and incorporated herein by this reference, effective as of 11:59 p.m. MST on March 16, 2016.

DRAKE CEMENT, LLC, a Delaware limited liability company

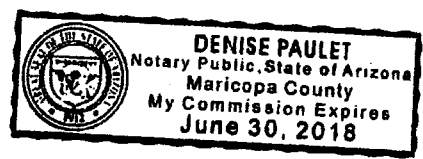
By: 
Name: Marco Gomez-Barrios
Title: Chief Executive Officer

STATE OF ARIZONA)
) ss.
County of Maricopa)

The foregoing Relinquishment of Unpatented Mining Claims dated effective as of 11:59 p.m. MST on March 16, 2016, consisting of a total of two (2) pages, was executed and acknowledged before me on March 16, 2016 by Marco Gomez-Barrios, the Chief Executive Officer, of Drake Cement, LLC, a Delaware limited liability company, for and on behalf the company.


Notary Public

My Commission Expires:
June 30, 2018



RECEIVED
MARICOPA COUNTY OFFICE
2016 APR 26 P 1:30

PHOENIX, ARIZONA
2016 APR -7 A 10:31
RECEIVED

EXHIBIT A
TO RELINQUISHMENT OF UNPATENTED MINING CLAIMS

The unpatented mining claims and sites described herein are situated in the Puntenney Mining District, Yavapai County, Arizona. The names of the claims and sites, and the book and page, and instrument numbers of recording of the Location Notices, are of record in the official records of said county. The Bureau of Land Management serial numbers are filed at Phoenix, Arizona.

No.	Name of Claim	Book / Page; Instrument No.	BLM Serial No.
1	Stirling Bridge #109	3791 / 376; 3301962	AMC354253
2	Stirling Bridge #110	3791 / 377; 3301963	AMC354254
3	Stirling Bridge #113	3791 / 378; 3301964	AMC354255
4	Stirling Bridge #114	3791 / 379; 3301965	AMC354256
5	Stirling Bridge #111	3791 / 380; 3301966	AMC354257
6	Stirling Bridge #112	3791 / 381; 3301967 3872 / 548; 3397223 (amendment)	AMC354258

All of said claims and sites are located in Section 3, Township 18 North, Range 2 West; G&SRB&M.

RECEIVED
 BLM AZ STATE OFFICE
 PHOENIX, ARIZONA
 2016 APR 26 PM 1:30

RECEIVED
 BLM AZ STATE OFFICE
 PHOENIX, ARIZONA
 2016 APR -7 A 10:31



WHEN RECORDED, RETURN TO:
Marc A. Marra, Esq.
Fennemore Craig, P.C.
2394 East Camelback Road, Suite 600
Phoenix, Arizona 85016-3429

RELINQUISHMENT OF UNPATENTED MINING CLAIMS

DRAKE CEMENT, LLC, a Delaware limited liability company, whose address is 5745 North Scottsdale Road, Suite B-110, Scottsdale, Arizona 85250, does hereby relinquish all right, title and interest in and to the unpatented mining claims described on Exhibit A, attached hereto and incorporated herein by this reference, effective as of 11:59 p.m. MST on March 17, 2016.

DRAKE CEMENT, LLC, a Delaware limited liability company

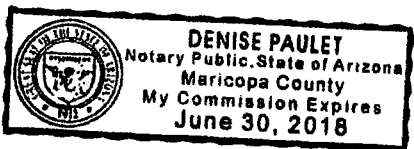
By: *Marco Gomez-Barrios*
Name: Marco Gomez-Barrios
Title: Chief Executive Officer

STATE OF ARIZONA)
) ss.
County of Maricopa)

The foregoing Relinquishment of Unpatented Mining Claims dated effective as of 11:59 p.m. MST on March 17, 2016, consisting of a total of two (2) pages, was executed and acknowledged before me on March 17, 2016 by Marco Gomez-Barrios, the Chief Executive Officer, of Drake Cement, LLC, a Delaware limited liability company, for and on behalf the company.

Denise Paulet
Notary Public

My Commission Expires:
June 30, 2018



RECEIVED
MARICOPA COUNTY OFFICE
2016 APR 26 P 1:30
MARICOPA COUNTY, ARIZONA

2016 APR - 7 A 10:31
RECEIVED

EXHIBIT A
TO RELINQUISHMENT OF UNPATENTED MINING CLAIMS

The unpatented mining claims and sites described herein are situated in the Puntteney Mining District, Yavapai County, Arizona. The names of the claims and sites, and the book and page, and instrument numbers of recording of the Location Notices, are of record in the official records of said county. The Bureau of Land Management serial numbers are filed at Phoenix, Arizona.

No.	Name of Claim	Book / Page; Instrument No.	BLM Serial No.
1	Stirling Bridge #52	3773 / 978; 3281416	AMC354003
2	Stirling Bridge #53	3773 / 979; 3281417	AMC354004
3	Stirling Bridge #54	3773 / 980; 3281418	AMC354005
4	Stirling Bridge #55	3773 / 981; 3281419	AMC354006
5	Stirling Bridge #56	3773 / 982; 3281420	AMC354007
6	Stirling Bridge #57	3773 / 983; 3281421	AMC354008
7	Stirling Bridge #61	3773 / 984; 3281422	AMC354009
8	Stirling Bridge #62	3773 / 985; 3281423	AMC354010
9	Stirling Bridge #63	3773 / 986; 3281424	AMC354011
10	Stirling Bridge #51	3791 / 329; 3301915	AMC354206
11	Stirling Bridge #58	3791 / 330; 3301916	AMC354207
12	Stirling Bridge #59	3791 / 331; 3301917	AMC354208
13	Stirling Bridge #60	3791 / 332; 3301918	AMC354209
14	Stirling Bridge #64	3791 / 333; 3301919	AMC354210
15	Stirling Bridge #65	3791 / 334; 3301920	AMC354211
16	Stirling Bridge #66	3791 / 335; 3301921	AMC354212

All of said claims and sites are located in Section 5, Township 18 North, Range 1 West; G&SRB&M.

RECEIVED
 BLM AZ STATE OFFICE
 2016 APR 26 P 1:29

PHOENIX, ARIZONA

2016 APR - 7 A 10:31

RECEIVED




WHEN RECORDED, RETURN TO:

Marc A. Marra, Esq.
Fennemore Craig, P.C.
2394 East Camelback Road, Suite 600
Phoenix, Arizona 85016-3429

RELINQUISHMENT OF UNPATENTED MINING CLAIMS


DRAKE CEMENT, LLC, a Delaware limited liability company, whose address is 5745 North Scottsdale Road, Suite B-110, Scottsdale, Arizona 85250, does hereby relinquish all right, title and interest in and to the unpatented mining claims described on Exhibit A, attached hereto and incorporated herein by this reference, effective as of 11:59 p.m. MST on March 17, 2016.

DRAKE CEMENT, LLC, a Delaware limited liability company

By: 
Name: Marco Gomez-Barrios
Title: Chief Executive Officer

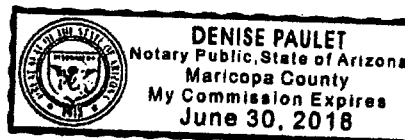
STATE OF ARIZONA)
) ss.
County of Maricopa)

The foregoing Relinquishment of Unpatented Mining Claims dated effective as of 11:59 p.m. MST on March 17, 2016, consisting of a total of two (2) pages, was executed and acknowledged before me on March 17, 2016 by Marco Gomez-Barrios, the Chief Executive Officer, of Drake Cement, LLC, a Delaware limited liability company, for and on behalf the company.


Notary Public

My Commission Expires:

June 30, 2018



RECEIVED
CLERK OF STATE OFFICE
2016 APR 26 P 1:29

ARIZONA
2016 APR - 7 A 10:31

EXHIBIT A
TO RELINQUISHMENT OF UNPATENTED MINING CLAIMS

The unpatented mining claims and sites described herein are situated in the Puntteney Mining District, Yavapai County, Arizona. The names of the claims and sites, and the book and page, and instrument numbers of recording of the Location Notices, are of record in the official records of said county. The Bureau of Land Management serial numbers are filed at Phoenix, Arizona.

No.	Name of Claim	Book / Page; Instrument No.	BLM Serial No.
1	Stirling Bridge #1	3771 / 341; 3278396	AMC353937
2	Stirling Bridge #2	3771 / 342; 3278397	AMC353938
3	Stirling Bridge #3	3771 / 343; 3278398	AMC353939
4	Stirling Bridge #4	3771 / 344; 3278399	AMC353940
5	Stirling Bridge #5	3771 / 345; 3278400	AMC353941
6	Stirling Bridge #6	3771 / 346; 3278401	AMC353942
7	Stirling Bridge #7	3771 / 347; 3278402	AMC353943
8	Stirling Bridge #8	3771 / 348; 3278403	AMC353944
9	Stirling Bridge #9	3771 / 349; 3278404	AMC353945
10	Stirling Bridge #10	3771 / 350; 3278405	AMC353946
11	Stirling Bridge #11	3771 / 351; 3278406	AMC353947
12	Stirling Bridge #12	3771 / 352; 3278407	AMC353948
13	Stirling Bridge #277	3819 / 641; 3335318	AMC355326

All of said claims and sites are located in Section 1, Township 18 North, Range 2 West; G&SRB&M.

RECEIVED
 LM AZ STATE OFFICE
 2018 APR 26 P 1:29
 PHOENIX, ARIZONA

RECEIVED
 LM AZ STATE OFFICE
 2018 APR -7 A 10:31
 PHOENIX, ARIZONA



WHEN RECORDED, RETURN TO:

Marc A. Marra, Esq.
Fennemore Craig, P.C.
2394 East Camelback Road, Suite 600
Phoenix, Arizona 85016-3429

RELINQUISHMENT OF UNPATENTED MINING CLAIMS

DRAKE CEMENT, LLC, a Delaware limited liability company, whose address is 5745 North Scottsdale Road, Suite B-110, Scottsdale, Arizona 85250, does hereby relinquish all right, title and interest in and to the unpatented mining claims described on Exhibit A, attached hereto and incorporated herein by this reference, effective as of 11:59 p.m. MST on March 21, 2016.

DRAKE CEMENT, LLC, a Delaware limited liability company

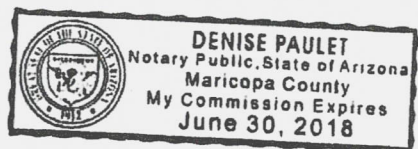
By: [Signature]
Name: Marco Gomez-Barrios
Title: Chief Executive Officer

STATE OF ARIZONA)
) ss.
County of Maricopa)

The foregoing Relinquishment of Unpatented Mining Claims dated effective as of 11:59 p.m. MST on March 21, 2016, consisting of a total of three (3) pages, was executed and acknowledged before me on March 21, 2016 by Marco Gomez-Barrios, the Chief Executive Officer, of Drake Cement, LLC, a Delaware limited liability company, for and on behalf the company.

[Signature]
Notary Public

My Commission Expires:
June 30, 2018



RECEIVED
CLM AZ STATE OFFICE
2016 APR 26 P 1:28
MARICOPA, ARIZONA

11336025
1
RECEIVED
2016 APR - 7 A 10:31

**EXHIBIT A
TO RELINQUISHMENT OF UNPATENTED MINING CLAIMS**

The unpatented mining claims and sites described herein are situated in the Puntney Mining District, Yavapai County, Arizona. The names of the claims and sites, and the book and page, and instrument numbers of recording of the Location Notices, are of record in the official records of said county. The Bureau of Land Management serial numbers are filed at Phoenix, Arizona.

No.	Name of Claim	Book / Page; Instrument No.	BLM Serial No.
1	Stirling Bridge #13	3771 / 353; 3278408	AMC353949
2	Stirling Bridge #14	3771 / 354; 3278409	AMC353950
3	Stirling Bridge #15	3771 / 355; 3278410	AMC353951
4	Stirling Bridge #16	3771 / 356; 3278411 3872 / 536; 3397211 (amendment)	AMC353952
5	Stirling Bridge #17	3771 / 357; 3278412 3872 / 537; 3397212 (amendment)	AMC353953
6	Stirling Bridge #18	3771 / 358; 3278413 3872 / 538; 3397213 (amendment)	AMC353954
7	Stirling Bridge #19	3771 / 359; 3278414 3872 / 539; 3397214(amendment)	AMC353955
8	Stirling Bridge #20	3771 / 360; 3278415 3872 / 540; 3397215 (amendment)	AMC353956
9	Stirling Bridge #21	3771 / 361; 3278416 3872 / 541; 3397216 (amendment)	AMC353957
10	Stirling Bridge #22	3771 / 362; 3278417 3872 / 542; 3397217 (amendment)	AMC353958
11	Stirling Bridge #23	3771 / 363; 3278418 3872 / 543; 3397218 (amendment)	AMC353959
12	Stirling Bridge #24	3771 / 364; 3278419 3872 / 544; 3397219 (amendment)	AMC353960
13	Stirling Bridge #25	3771 / 365; 3278420 3872 / 545; 3397220 (amendment)	AMC353961
14	Stirling Bridge #26	3771 / 366; 3278421 3872 / 546; 3397221 (amendment)	AMC353962
15	Stirling Bridge #27	3771 / 367; 3278422 3872 / 547; 3397222 (amendment)	AMC353963

RECEIVED
BLM STATE OFFICE
2016 APR 26 P 1:28


RECEIVED
BLM STATE OFFICE
2016 APR - 7 A 10:31

No.	Name of Claim	Book / Page; Instrument No.	BLM Serial No.
16	Stirling Bridge #155	3791 / 403; 3301989 3872 / 555; 3397230 (amendment)	AMC354280
17	Stirling Bridge #156	3791 / 404; 3301990 3872 / 556; 3397231 (amendment)	AMC354281
18	Stirling Bridge #157	3791 / 405; 3301991	AMC354282
19	Stirling Bridge #158	3791 / 406; 3301992 3872 / 557; 3397232 (amendment)	AMC354283
20	Stirling Bridge #159	3791 / 407; 3301993 3872 / 558; 3397233 (amendment)	AMC354284

All of said claims and sites are located in Section 2, Township 18 North, Range 2 West; G&SRB&M.

RECEIVED
BLM STATE OFFICE
2016 APR 26 P 1:28
PHOENIX, ARIZONA

RECEIVED
BLM STATE OFFICE
2016 APR -7 A 10:31
PHOENIX, ARIZONA



WHEN RECORDED, RETURN TO:
Marc A. Marra, Esq.
Fennemore Craig, P.C.
2394 East Camelback Road, Suite 600
Phoenix, Arizona 85016-3429

RELINQUISHMENT OF UNPATENTED MINING CLAIMS

DRAKE CEMENT, LLC, a Delaware limited liability company, whose address is 5745 North Scottsdale Road, Suite B-110, Scottsdale, Arizona 85250, does hereby relinquish all right, title and interest in and to the unpatented mining claims described on Exhibit A, attached hereto and incorporated herein by this reference, effective as of 11:59 p.m. MST on March 21, 2016.

DRAKE CEMENT, LLC, a Delaware limited liability company

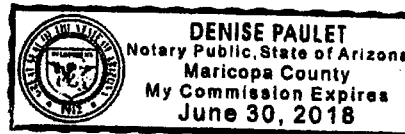
By: *Marco Gomez-Barrios*
Name: Marco Gomez-Barrios
Title: Chief Executive Officer

STATE OF ARIZONA)
) ss.
County of Maricopa)

The foregoing Relinquishment of Unpatented Mining Claims dated effective as of 11:59 p.m. MST on March 21, 2016, consisting of a total of two (2) pages, was executed and acknowledged before me on March 21, 2016 by Marco Gomez-Barrios, the Chief Executive Officer, of Drake Cement, LLC, a Delaware limited liability company, for and on behalf the company.

Denise Paulet
Notary Public

My Commission Expires:
June 30, 2018



RECEIVED
TAMARA STAFF OFFICE
2016 APR 26 P 1:28

2016 APR - 7 A 10:32
RECEIVED

**EXHIBIT A
TO RELINQUISHMENT OF UNPATENTED MINING CLAIMS**

The unpatented mining claims and sites described herein are situated in the Puntenney Mining District, Yavapai County, Arizona. The names of the claims and sites, and the book and page, and instrument numbers of recording of the Location Notices, are of record in the official records of said county. The Bureau of Land Management serial numbers are filed at Phoenix, Arizona.

No.	Name of Claim	Book / Page; Instrument No.	BLM Serial No.
1	Stirling Bridge #166	3971 / 410; 3301996 3872 / 549; 3397224 (amendment)	AMC354287
2	Stirling Bridge #167	3971 / 411; 3301997 3872 / 550; 3397225 (amendment)	AMC354288
3	Stirling Bridge #168	3791 / 412; 3301998	AMC354289
4	Stirling Bridge #169	3791 / 413; 3301999	AMC354290
5	Stirling Bridge #174	3791 / 414; 3302000 3872 / 551; 3397226 (amendment)	AMC354291
6	Stirling Bridge #175	3791 / 415; 3302001 3872 / 552; 3397227 (amendment)	AMC354292
7	Stirling Bridge #176	3791 / 416; 3302002 3872 / 553; 3397228 (amendment)	AMC354293
8	Stirling Bridge #177	3791 / 417; 3302003 3872 / 554; 3397229 (amendment)	AMC354294

All of said claims and sites are located in Section 11, Township 18 North, Range 2 West; G&SRB&M.

RECEIVED
 LAND STATE OFFICE
 2016 APR 26 P 1:28
 YAVAPAI COUNTY, ARIZONA

RECEIVED
 2016 APR -7 A 10:31
 YAVAPAI COUNTY, ARIZONA




WHEN RECORDED, RETURN TO:
Marc A. Marra, Esq.
Fennemore Craig, P.C.
2394 East Camelback Road, Suite 600
Phoenix, Arizona 85016-3429

RELINQUISHMENT OF UNPATENTED MINING CLAIMS


DRAKE CEMENT, LLC, a Delaware limited liability company, whose address is 5745 North Scottsdale Road, Suite B-110, Scottsdale, Arizona 85250, does hereby relinquish all right, title and interest in and to the unpatented mining claims described on Exhibit A, attached hereto and incorporated herein by this reference, effective as of 11:59 p.m. MST on March 21, 2016.

DRAKE CEMENT, LLC, a Delaware limited liability company

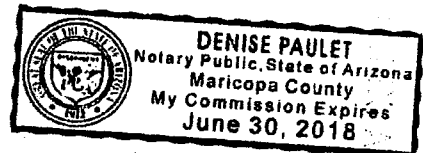
By: 
Name: Marco Gomez-Barrios
Title: Chief Executive Officer

STATE OF ARIZONA)
) ss.
County of Maricopa)

The foregoing Relinquishment of Unpatented Mining Claims dated effective as of 11:59 p.m. MST on March 21, 2016, consisting of a total of two (2) pages, was executed and acknowledged before me on March 21, 2016 by Marco Gomez-Barrios, the Chief Executive Officer, of Drake Cement, LLC, a Delaware limited liability company, for and on behalf the company.


Notary Public

My Commission Expires:
June 30, 2018



RECEIVED
MAR 27 STATE OFFICE
2016 APR 26 P 1:28

ARIZONA
2016 APR -7 A 10:32
RECEIVED

EXHIBIT A
TO RELINQUISHMENT OF UNPATENTED MINING CLAIMS

The unpatented mining claims and sites described herein are situated in the Punteney Mining District, Yavapai County, Arizona. The names of the claims and sites, and instrument numbers of recording of the Location Notices, are of record in the official records of said county. The Bureau of Land Management serial numbers are filed at Phoenix, Arizona.

No.	Name of Claim	Instrument No.	BLM Serial No.
1	DC 10	2015-0043000	AMC433704
2	DC 11	2015-0043001	AMC433705
3	DC 12	2015-0043002	AMC433706
4	DC 13	2015-0043003	AMC433707
5	DC 14	2015-0043004	AMC433708

All of said claims and sites are located in Section 6, Township 18 North, Range 1 West; G&SRB&M.

RECEIVED
BLM AZ STATE OFFICE
2016 APR 26 P 1:27
PHOENIX, ARIZONA

PHOENIX, ARIZONA
2016 APR -7 A 10:32

RECEIVED
BLM AZ STATE OFFICE

FENNEMORE CRAIG, P.C.

2394 East Camelback Road, Suite 600
Phoenix, Arizona 85016-3429
(602) 916-5000

AMC 353937
353984
354000
354193
355322
433695

Marc A. Marra
Direct Phone: (602) 916-5450
Direct Fax: (602) 916-5650
mmarra@fclaw.com

Law Offices
Denver (303) 291-3200
Las Vegas (702) 692-8000
Nogales (520) 281-3480
Phoenix (602) 916-5000
Reno (775) 788-2200
Tucson (520) 879-6800

April 7, 2016

BY HAND DELIVERY

Bureau of Land Management
Arizona State Office
One North Central Avenue, Suite 800
Phoenix, Arizona 85004-4427

RECEIVED
BLM AZ STATE OFFICE
2016 APR - 7 A 10:33:30
PHOENIX, ARIZONA

Re: Relinquishment of Unpatented Mining Claims; Drake Cement, LLC;
AMC353937 Through AMC353966, AMC353984 Through AMC353987,
AMC354000 Through AMC354011, AMC354193 Through AMC354284,
AMC354287 Through AMC354294, AMC355322 Through AMC355323,
AMC355325 Through AMC355331, and AMC433704 thru AMC433708

Dear Sir or Madam:

We represent Drake Cement, LLC ("Drake") in certain legal matters. In advance of locating new non-association placer unpatented mining claims, Drake relinquished the "Stirling Bridge" association placer unpatented mining claim block in its entirety (155 claims), and certain of the "DC" non-association claim block claims (5 claims). Attached at Tab A are fourteen (14) original signature, notarized Relinquishment of Unpatented Mining Claims (each a "Relinquishment"), as follows:

1. AMC354000 through AMC354002, and AMC354193 through AMC354205 (16 claims); all in Section 32, Township 19 North, Range 1 West, G&SRB&M; effective as of 11:59 p.m. MST on February 29, 2016.
2. AMC355327 through AMC355331 (5 claims); all in Section 33, Township 19 North, Range 1 West, G&SRB&M; effective as of 11:59 p.m. MST on March 2, 2016.
3. AMC355322, AMC355323, and AMC355325 (3 claims); all in Section 6, Township 18 North, Range 1 West, G&SRB&M; effective as of 11:59 p.m. MST on March 2, 2016.

311
ENTERED
MAY 10 2016
BY: PM

FENNEMORE CRAIG, P.C.

BY HAND DELIVERY

Bureau of Land Management

April 7, 2016

Page 2

4. AMC354237 through AMC354252 (16 claims); all in Section 36, Township 19 North, Range 2 West, G&SRB&M; effective as of 11:59 p.m. MST on March 7, 2016.
5. AMC354225 through AMC354236 (12 claims); all in Section 35, Township 19 North, Range 2 West, G&SRB&M; effective as of 11:59 p.m. MST on March 9, 2016.
6. AMC353964 through AMC353966, AMC353984 through AMC353987, and AMC354213 through AMC354224 (19 claims); all in Section 34, Township 19 North, Range 2 West, G&SRB&M; effective as of 11:59 p.m. MST on March 10, 2016.
7. AMC354259 through AMC354271 (13 claims); all in Section 10, Township 18 North, Range 2 West, G&SRB&M; effective as of 11:59 p.m. MST on March 14, 2016.
8. AMC354272 through AMC354279 (8 claims); all in Section 15, Township 18 North, Range 2 West, G&SRB&M; effective as of 11:59 p.m. MST on March 14, 2016.
9. AMC354253 through AMC354258 (6 claims); all in Section 3, Township 18 North, Range 2 West, G&SRB&M; effective as of 11:59 p.m. MST on March 16, 2016.
10. AMC354003 through AMC354011, and AMC354206 through AMC354212 (16 claims); all in Section 5, Township 18 North, Range 1 West, G&SRB&M; effective as of 11:59 p.m. MST on March 17, 2016.
11. AMC353937 through AMC353948, and AMC355326 (13 claims); all in Section 1, Township 18 North, Range 2 West, G&SRB&M; effective as of 11:59 p.m. MST on March 17, 2016.
12. AMC353949 through AMC353963, and AMC354280 through AMC354284 (20 claims); all in Section 2, Township 18 North, Range 2 West, G&SRB&M; effective as of 11:59 p.m. MST on March 21, 2016.
13. AMC354287 through AMC354294 (8 claims); all in Section 11, Township 18 North, Range 2 West, G&SRB&M; effective as of 11:59 p.m. MST on March 21, 2016.
14. AMC433704 through AMC433708 (5 claims); all in Section 6, Township 18 North, Range 1 West, G&SRB&M; effective as of 11:59 p.m. MST on March 21, 2016.

2016 APR - 7 A 10:32

RECEIVED

FENNEMORE CRAIG, P.C.

BY HAND DELIVERY

Bureau of Land Management
April 7, 2016
Page 3

We request that you date stamp each of these Relinquishments as received by BLM, in the order set forth above, and return the originals to me for subsequent recording in Yavapai County, Arizona records. Also, please indicate in the LR2000 database and the unpatented mining claim case file records that Drake relinquished the referenced unpatented mining claims as of the dates indicated in each Relinquishment.

Please do not hesitate to contact me by telephone at 602-916-5450 or by email at mmarra@fclaw.com if you have any questions.

Sincerely,

FENNEMORE CRAIG, P.C.

Marc A. Marra
Marc A. Marra

Attachments

11444377

RECEIVED
JIM AUSTIN/BLM
2016 APR - 7 A 10: 32
TUCSON, ARIZONA

EGG/160

Tab A

RECEIVED
CLIM AZ STATE OFFICE

2016 APR -1 A 10:32

PHOENIX, ARIZONA

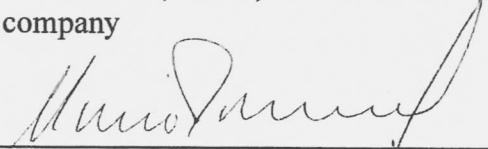
WHEN RECORDED, RETURN TO:

Marc A. Marra, Esq.
Fennemore Craig, P.C.
2394 East Camelback Road, Suite 600
Phoenix, Arizona 85016-3429

RELINQUISHMENT OF UNPATENTED MINING CLAIMS


DRAKE CEMENT, LLC, a Delaware limited liability company, whose address is 5745 North Scottsdale Road, Suite B-110, Scottsdale, Arizona 85250, does hereby relinquish all right, title and interest in and to the unpatented mining claims described on Exhibit A, attached hereto and incorporated herein by this reference, effective as of 11:59 p.m. MST on February 29, 2016.

DRAKE CEMENT, LLC, a Delaware limited liability company

By: 
Name: Marco Gomez-Barrios
Title: Chief Executive Officer

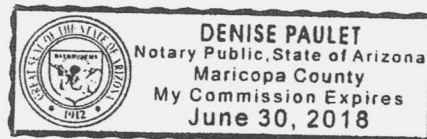
STATE OF ARIZONA)
) ss.
County of Maricopa)

The foregoing Relinquishment of Unpatented Mining Claims dated effective as of 11:59 p.m. MST on February 29, 2016, consisting of a total of two (2) pages, was executed and acknowledged before me on February 29, 2016 by Marco Gomez-Barrios, the Chief Executive Officer, of Drake Cement, LLC, a Delaware limited liability company, for and on behalf the company.


Notary Public

My Commission Expires:

June 30, 2018



2016 APR - 7 A 10: 28

RECEIVED 1

EXHIBIT A
TO RELINQUISHMENT OF UNPATENTED MINING CLAIMS

The unpatented mining claims and sites described herein are situated in the Puntenney Mining District, Yavapai County, Arizona. The names of the claims and sites, and the book and page, and instrument numbers of recording of the Location Notices, are of record in the official records of said county. The Bureau of Land Management serial numbers are filed at Phoenix, Arizona.

No.	Name of Claim	Book / Page; Instrument No.	BLM Serial No.
1	Stirling Bridge #36	3773 / 975; 3281413	AMC354000
2	Stirling Bridge #37	3773 / 976; 3281414	AMC354001
3	Stirling Bridge #40	3773 / 977; 3281415	AMC354002
4	Stirling Bridge #35	3791 / 316; 3301902	AMC354193
5	Stirling Bridge #38	3791 / 317; 3301903	AMC354194
6	Stirling Bridge #39	3791 / 318; 3301904	AMC354195
7	Stirling Bridge #41	3791 / 319; 3301905	AMC354196
8	Stirling Bridge #42	3791 / 320; 3301906	AMC354197
9	Stirling Bridge #43	3791 / 321; 3301907	AMC354198
10	Stirling Bridge #44	3791 / 322; 3301908	AMC354199
11	Stirling Bridge #45	3791 / 323; 3301909	AMC354200
12	Stirling Bridge #46	3791 / 324; 3301910	AMC354201
13	Stirling Bridge #47	3791 / 325; 3301911	AMC354202
14	Stirling Bridge #48	3791 / 326; 3301912	AMC354203
15	Stirling Bridge #49	3791 / 327; 3301913	AMC354204
16	Stirling Bridge #50	3791 / 328; 3301914	AMC354205

All of said claims and sites are located in Section 32, Township 19 North, Range 1 West; G&SRB&M.

PHOENIX, ARIZONA

2016 APR - 7 A 10: 28

RECEIVED
BLM STATE OFFICE


WHEN RECORDED, RETURN TO:

Marc A. Marra, Esq.
Fennemore Craig, P.C.
2394 East Camelback Road, Suite 600
Phoenix, Arizona 85016-3429

RELINQUISHMENT OF UNPATENTED MINING CLAIMS


DRAKE CEMENT, LLC, a Delaware limited liability company, whose address is 5745 North Scottsdale Road, Suite B-110, Scottsdale, Arizona 85250, does hereby relinquish all right, title and interest in and to the unpatented mining claims described on Exhibit A, attached hereto and incorporated herein by this reference, effective as of 11:59 p.m. MST on March 2, 2016.

DRAKE CEMENT, LLC, a Delaware limited liability company

By: 
Name: Marco Gomez-Barrios
Title: Chief Executive Officer

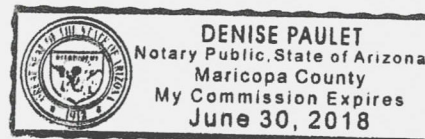
STATE OF ARIZONA)
) ss.
County of Maricopa)

The foregoing Relinquishment of Unpatented Mining Claims dated effective as of 11:59 p.m. MST on March 2, 2016, consisting of a total of two (2) pages, was executed and acknowledged before me on March 2, 2016 by Marco Gomez-Barrios, the Chief Executive Officer, of Drake Cement, LLC, a Delaware limited liability company, for and on behalf the company.


Notary Public

My Commission Expires:

June 30, 2018



2016 APR - 7 A 10: 29

RECEIVED 1

EXHIBIT A
TO RELINQUISHMENT OF UNPATENTED MINING CLAIMS

The unpatented mining claims and sites described herein are situated in the Puntenney Mining District, Yavapai County, Arizona. The names of the claims and sites, and the book and page, and instrument numbers of recording of the Location Notices, are of record in the official records of said county. The Bureau of Land Management serial numbers are filed at Phoenix, Arizona.

No.	Name of Claim	Book / Page; Instrument No.	BLM Serial No.
1	Stirling Bridge #280	3819 / 642; 3335319	AMC355327
2	Stirling Bridge #281	3819 / 643; 3335320	AMC355328
3	Stirling Bridge #284	3819 / 644; 3335321	AMC355329
4	Stirling Bridge #285	3819 / 645; 3335322	AMC355330
5	Stirling Bridge #286	3819 / 646; 3335323	AMC355331

All of said claims and sites are located in Section 33, Township 19 North, Range 1 West; G&SRB&M.

PHOENIX, ARIZONA

2016 APR - 7 A 10: 29

RECEIVED
BLM STATE OFFICE

WHEN RECORDED, RETURN TO:

Marc A. Marra, Esq.
Fennemore Craig, P.C.
2394 East Camelback Road, Suite 600
Phoenix, Arizona 85016-3429

RELINQUISHMENT OF UNPATENTED MINING CLAIMS

DRAKE CEMENT, LLC, a Delaware limited liability company, whose address is 5745 North Scottsdale Road, Suite B-110, Scottsdale, Arizona 85250, does hereby relinquish all right, title and interest in and to the unpatented mining claims described on Exhibit A, attached hereto and incorporated herein by this reference, effective as of 11:59 p.m. MST on March 2, 2016.

DRAKE CEMENT, LLC, a Delaware limited liability company

By: *Marco Gomez-Barrios*
Name: Marco Gomez-Barrios
Title: Chief Executive Officer

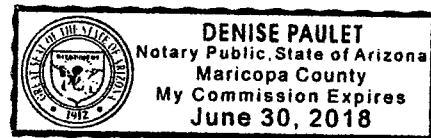
STATE OF ARIZONA)
) ss.
County of Maricopa)

The foregoing Relinquishment of Unpatented Mining Claims dated effective as of 11:59 p.m. MST on March 2, 2016, consisting of a total of two (2) pages, was executed and acknowledged before me on March 2, 2016 by Marco Gomez-Barrios, the Chief Executive Officer, of Drake Cement, LLC, a Delaware limited liability company, for and on behalf the company.

Denise Paulet
Notary Public

My Commission Expires:

June 30th, 2018



2016 APR - 7 A 10: 29

RECEIVED
MAR 17 2016
MARICOPA COUNTY

**EXHIBIT A
TO RELINQUISHMENT OF UNPATENTED MINING CLAIMS**

The unpatented mining claims and sites described herein are situated in the Puntenney Mining District, Yavapai County, Arizona. The names of the claims and sites, and the book and page, and instrument numbers of recording of the Location Notices, are of record in the official records of said county. The Bureau of Land Management serial numbers are filed at Phoenix, Arizona.

No.	Name of Claim	Book / Page; Instrument No.	BLM Serial No.
1	Stirling Bridge #261	3819 / 637; 3335314	AMC355322
2	Stirling Bridge #266	3819 / 638; 3335315	AMC355323
3	Stirling Bridge #274	3819 / 640; 3335317	AMC355325

All of said claims and sites are located in Section 6, Township 18 North, Range 1 West; G&SRB&M.

RECEIVED
BUREAU OF LAND MANAGEMENT
APR - 7 A 10: 29
PHOENIX, ARIZONA

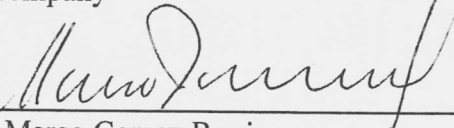
WHEN RECORDED, RETURN TO:

Marc A. Marra, Esq.
Fennemore Craig, P.C.
2394 East Camelback Road, Suite 600
Phoenix, Arizona 85016-3429

RELINQUISHMENT OF UNPATENTED MINING CLAIMS

DRAKE CEMENT, LLC, a Delaware limited liability company, whose address is 5745 North Scottsdale Road, Suite B-110, Scottsdale, Arizona 85250, does hereby relinquish all right, title and interest in and to the unpatented mining claims described on Exhibit A, attached hereto and incorporated herein by this reference, effective as of 11:59 p.m. MST on March 7, 2016.


DRAKE CEMENT, LLC, a Delaware limited liability company

By: 

Name: Marco Gomez-Barrios
Title: Chief Executive Officer

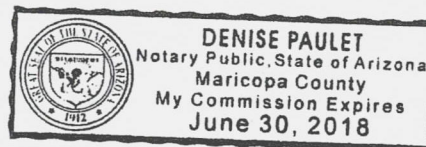
STATE OF ARIZONA)
) ss.
County of Maricopa)

The foregoing Relinquishment of Unpatented Mining Claims dated effective as of 11:59 p.m. MST on March 7, 2016, consisting of a total of two (2) pages, was executed and acknowledged before me on March 7, 2016 by Marco Gomez-Barrios, the Chief Executive Officer, of Drake Cement, LLC, a Delaware limited liability company, for and on behalf the company.


Notary Public

My Commission Expires:

June 30, 2018



ARIZONA

2016 APR - 7 A 10: 29

RECEIVED

EXHIBIT A
TO RELINQUISHMENT OF UNPATENTED MINING CLAIMS

The unpatented mining claims and sites described herein are situated in the Puntenney Mining District, Yavapai County, Arizona. The names of the claims and sites, and the book and page, and instrument numbers of recording of the Location Notices, are of record in the official records of said county. The Bureau of Land Management serial numbers are filed at Phoenix, Arizona.

No.	Name of Claim	Book / Page; Instrument No.	BLM Serial No.
1	Stirling Bridge #93	3791 / 360; 3301946	AMC354237
2	Stirling Bridge #94	3791 / 361; 3301947	AMC354238
3	Stirling Bridge #95	3791 / 362; 3301948	AMC354239
4	Stirling Bridge #96	3791 / 367; 3301953	AMC354240
5	Stirling Bridge #97	3791 / 363; 3301949	AMC354241
6	Stirling Bridge #98	3791 / 364; 3301950	AMC354242
7	Stirling Bridge #99	3791 / 365; 3301951	AMC354243
8	Stirling Bridge #100	3791 / 366; 3301952	AMC354244
9	Stirling Bridge #101	3791 / 368; 3301954	AMC354245
10	Stirling Bridge #102	3791 / 369; 3301955	AMC354246
11	Stirling Bridge #103	3791 / 370; 3301956	AMC354247
12	Stirling Bridge #104	3791 / 371; 3301957	AMC354248
13	Stirling Bridge #105	3791 / 372; 3301958	AMC354249
14	Stirling Bridge #106	3791 / 373; 3301959	AMC354250
15	Stirling Bridge #107	3791 / 374; 3301960	AMC354251
16	Stirling Bridge #108	3791 / 375; 3301961	AMC354252

All of said claims and sites are located in Section 36, Township 19 North, Range 2 West; G&SRB&M.

RECEIVED
 APR 7 10 29
 BUREAU OF LAND MANAGEMENT
 PHOENIX, ARIZONA

WHEN RECORDED, RETURN TO:

Marc A. Marra, Esq.
Fennemore Craig, P.C.
2394 East Camelback Road, Suite 600
Phoenix, Arizona 85016-3429

RELINQUISHMENT OF UNPATENTED MINING CLAIMS

DRAKE CEMENT, LLC, a Delaware limited liability company, whose address is 5745 North Scottsdale Road, Suite B-110, Scottsdale, Arizona 85250, does hereby relinquish all right, title and interest in and to the unpatented mining claims described on Exhibit A, attached hereto and incorporated herein by this reference, effective as of 11:59 p.m. MST on March 9, 2016.

DRAKE CEMENT, LLC, a Delaware limited liability company

By: *Brad Belt*
Name: Brad Belt
Title: Chief Operating Officer

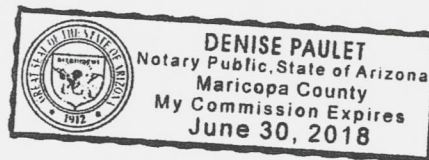
STATE OF ARIZONA)
) ss.
County of Maricopa)

The foregoing Relinquishment of Unpatented Mining Claims dated effective as of 11:59 p.m. MST on March 9, 2016, consisting of a total of two (2) pages, was executed and acknowledged before me on March 9, 2016 by Brad Belt, the Chief Operating Officer, of Drake Cement, LLC, a Delaware limited liability company, for and on behalf the company.

Denise Paulet
Notary Public

My Commission Expires:

June 30, 2018



ARIZONA

2016 APR - 7 A 10: 29

RECEIVED
1
MARICOPA COUNTY STATE OFFICE

**EXHIBIT A
TO RELINQUISHMENT OF UNPATENTED MINING CLAIMS**

The unpatented mining claims and sites described herein are situated in the Puntteney Mining District, Yavapai County, Arizona. The names of the claims and sites, and the book and page, and instrument numbers of recording of the Location Notices, are of record in the official records of said county. The Bureau of Land Management serial numbers are filed at Phoenix, Arizona.

1	Stirling Bridge #79	3791 / 348; 3301934	AMC354225
2	Stirling Bridge #80	3791 / 349; 3301935	AMC354226
3	Stirling Bridge #81	3791 / 350; 3301936	AMC354227
4	Stirling Bridge #82	3791 / 351; 3301937	AMC354228
5	Stirling Bridge #83	3791 / 352; 3301938	AMC354229
6	Stirling Bridge #84	3791 / 353; 3301939	AMC354230
7	Stirling Bridge #88	3791 / 354; 3301940	AMC354231
8	Stirling Bridge #89	3791 / 355; 3301941	AMC354232
9	Stirling Bridge #85	3791 / 356; 3301942	AMC354233
10	Stirling Bridge #90	3791 / 357; 3301943	AMC354234
11	Stirling Bridge #91	3791 / 358; 3301944	AMC354235
12	Stirling Bridge #92	3791 / 359; 3301945	AMC354236

All of said claims and sites are located in Section 35, Township 19 North, Range 2 West; G&SRB&M.

RECEIVED
STATE OFFICE
APR -7 10:29
PHOENIX, ARIZONA

WHEN RECORDED, RETURN TO:

Marc A. Marra, Esq.
Fennemore Craig, P.C.
2394 East Camelback Road, Suite 600
Phoenix, Arizona 85016-3429

RELINQUISHMENT OF UNPATENTED MINING CLAIMS

DRAKE CEMENT, LLC, a Delaware limited liability company, whose address is 5745 North Scottsdale Road, Suite B-110, Scottsdale, Arizona 85250, does hereby relinquish all right, title and interest in and to the unpatented mining claims described on Exhibit A, attached hereto and incorporated herein by this reference, effective as of 11:59 p.m. MST on March 10, 2016.

DRAKE CEMENT, LLC, a Delaware limited liability company


By: *Marco Gomez-Barrios*
Name: Marco Gomez-Barrios
Title: Chief Executive Officer

STATE OF ARIZONA)
) ss.
County of Maricopa)

The foregoing Relinquishment of Unpatented Mining Claims dated effective as of 11:59 p.m. MST on March 10, 2016, consisting of a total of two (2) pages, was executed and acknowledged before me on March 10, 2016 by Marco Gomez-Barrios, the Chief Executive Officer, of Drake Cement, LLC, a Delaware limited liability company, for and on behalf the company.

Denise Paulet
Notary Public

My Commission Expires:
June 30, 2018



ARIZONA, ARIZONA

2016 APR - 7 A 10:30

RECEIVED
MARICOPA COUNTY
1

EXHIBIT A
TO RELINQUISHMENT OF UNPATENTED MINING CLAIMS

The unpatented mining claims and sites described herein are situated in the Puntenney Mining District, Yavapai County, Arizona. The names of the claims and sites, and the book and page, and instrument numbers of recording of the Location Notices, are of record in the official records of said county. The Bureau of Land Management serial numbers are filed at Phoenix, Arizona.

No.	Name of Claim	Book / Page; Instrument No.	BLM Serial No.
1	Stirling Bridge #28	3771 / 368; 3278423	AMC353964
2	Stirling Bridge #29	3771 / 369; 3278424	AMC353965
3	Stirling Bridge #30	3771 / 370; 3278425	AMC353966
4	Stirling Bridge #31	3773 / 971; 3281409	AMC353984
5	Stirling Bridge #32	3773 / 972; 3281410	AMC353985
6	Stirling Bridge #33	3773 / 973; 3281411	AMC353986
7	Stirling Bridge #34	3773 / 974; 3281412	AMC353987
8	Stirling Bridge #70	3791 / 336; 3301922	AMC354213
9	Stirling Bridge #71	3791 / 337; 3301923	AMC354214
10	Stirling Bridge #72	3791 / 338; 3301924	AMC354215
11	Stirling Bridge #75	3791 / 339; 3301925	AMC354216
12	Stirling Bridge #76	3791 / 340; 3301926	AMC354217
13	Stirling Bridge #77	3791 / 341; 3301927	AMC354218
14	Stirling Bridge #78	3791 / 342; 3301928	AMC354219
15	Stirling Bridge #67	3791 / 343; 3301929	AMC354220
16	Stirling Bridge #68	3791 / 344; 3301930	AMC354221
17	Stirling Bridge #69	3791 / 345; 3301931	AMC354222
18	Stirling Bridge #73	3791 / 346; 3301932	AMC354223
19	Stirling Bridge #74	3791 / 347; 3301933	AMC354224

All of said claims and sites are located in Section 34, Township 19 North, Range 2 West; G&SRB&M.

RECEIVED
BUREAU OF LAND MANAGEMENT
PHOENIX, ARIZONA
2016 APR - 7 A 10: 30

WHEN RECORDED, RETURN TO:

Marc A. Marra, Esq.
Fennemore Craig, P.C.
2394 East Camelback Road, Suite 600
Phoenix, Arizona 85016-3429

RELINQUISHMENT OF UNPATENTED MINING CLAIMS

DRAKE CEMENT, LLC, a Delaware limited liability company, whose address is 5745 North Scottsdale Road, Suite B-110, Scottsdale, Arizona 85250, does hereby relinquish all right, title and interest in and to the unpatented mining claims described on Exhibit A, attached hereto and incorporated herein by this reference, effective as of 11:59 p.m. MST on March 14, 2016.

DRAKE CEMENT, LLC, a Delaware limited liability company

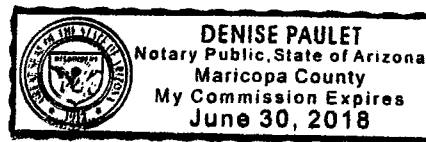
By: *Marco Gomez-Barrios*
Name: Marco Gomez-Barrios
Title: Chief Executive Officer

STATE OF ARIZONA)
) ss.
County of Maricopa)

The foregoing Relinquishment of Unpatented Mining Claims dated effective as of 11:59 p.m. MST on March 14, 2016, consisting of a total of two (2) pages, was executed and acknowledged before me on March 14, 2016 by Marco Gomez-Barrios, the Chief Executive Officer, of Drake Cement, LLC, a Delaware limited liability company, for and on behalf the company.

Denise Paulet
Notary Public

My Commission Expires:
June 30, 2018



PHOENIX, ARIZONA
2016 APR -7 A 10:30
RECEIVED

**EXHIBIT A
TO RELINQUISHMENT OF UNPATENTED MINING CLAIMS**

The unpatented mining claims and sites described herein are situated in the Puntteney Mining District, Yavapai County, Arizona. The names of the claims and sites, and the book and page, and instrument numbers of recording of the Location Notices, are of record in the official records of said county. The Bureau of Land Management serial numbers are filed at Phoenix, Arizona.

No.	Name of Claim	Book / Page; Instrument No.	BLM Serial No.
1	Stirling Bridge #115	3791 / 382; 3301968	AMC354259
2	Stirling Bridge #116	3791 / 383; 3301969	AMC354260
3	Stirling Bridge #121	3791 / 384; 3301970	AMC354261
4	Stirling Bridge #122	3791 / 385; 3301971	AMC354262
5	Stirling Bridge #123	3791 / 386; 3301972	AMC354263
6	Stirling Bridge #124	3791 / 387; 3301973	AMC354264
7	Stirling Bridge #128	3791 / 388; 3301974	AMC354265
8	Stirling Bridge #129	3791 / 389; 3301975	AMC354266
9	Stirling Bridge #130	3791 / 390; 3301976	AMC354267
10	Stirling Bridge #117	3791 / 391; 3301977	AMC354268
11	Stirling Bridge #118	3791 / 392; 3301978	AMC354269
12	Stirling Bridge #119	3791 / 393; 3301979	AMC354270
13	Stirling Bridge #120	3791 / 394; 3301980	AMC354271

All of said claims and sites are located in Section 10, Township 18 North, Range 2 West; G&SRB&M.

YAVAPAI COUNTY, ARIZONA

2016 APR -7 10:30

RECEIVED
MAY 27 2016

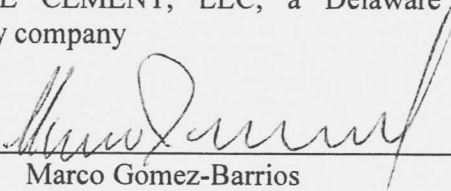
WHEN RECORDED, RETURN TO:

Marc A. Marra, Esq.
Fennemore Craig, P.C.
2394 East Camelback Road, Suite 600
Phoenix, Arizona 85016-3429

RELINQUISHMENT OF UNPATENTED MINING CLAIMS


DRAKE CEMENT, LLC, a Delaware limited liability company, whose address is 5745 North Scottsdale Road, Suite B-110, Scottsdale, Arizona 85250, does hereby relinquish all right, title and interest in and to the unpatented mining claims described on Exhibit A, attached hereto and incorporated herein by this reference, effective as of 11:59 p.m. MST on March 14, 2016.

DRAKE CEMENT, LLC, a Delaware limited liability company

By: 
Name: Marco Gomez-Barrios
Title: Chief Executive Officer

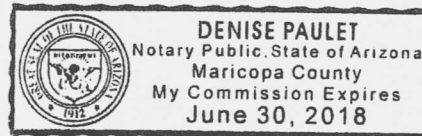
STATE OF ARIZONA)
) ss.
County of Maricopa)

The foregoing Relinquishment of Unpatented Mining Claims dated effective as of 11:59 p.m. MST on March 14, 2016, consisting of a total of two (2) pages, was executed and acknowledged before me on March 14, 2016 by Marco Gomez-Barrios, the Chief Executive Officer, of Drake Cement, LLC, a Delaware limited liability company, for and on behalf the company.


Notary Public

My Commission Expires:

June 30, 2018



2016 APR - 7 A 10: 30

EXHIBIT A
TO RELINQUISHMENT OF UNPATENTED MINING CLAIMS

The unpatented mining claims and sites described herein are situated in the Puntteney Mining District, Yavapai County, Arizona. The names of the claims and sites, and the book and page, and instrument numbers of recording of the Location Notices, are of record in the official records of said county. The Bureau of Land Management serial numbers are filed at Phoenix, Arizona.

No.	Name of Claim	Book / Page; Instrument No.	BLM Serial No.
1	Stirling Bridge #131	3791 / 395; 3301981	AMC354272
2	Stirling Bridge #132	3791 / 396; 3301982	AMC354273
3	Stirling Bridge #133	3791 / 397; 3301983	AMC354274
4	Stirling Bridge #134	3791 / 398; 3301984	AMC354275
5	Stirling Bridge #135	3791 / 399; 3301985	AMC354276
6	Stirling Bridge #136	3791 / 400; 3301986	AMC354277
7	Stirling Bridge #137	3791 / 401; 3301987	AMC354278
8	Stirling Bridge #138	3791 / 402; 3301988	AMC354279

All of said claims and sites are located in Section 15, Township 18 North, Range 2 West; G&SRB&M.

RECEIVED
APR 7 10:30
BLM ARIZONA


WHEN RECORDED, RETURN TO:

Marc A. Marra, Esq.
Fennemore Craig, P.C.
2394 East Camelback Road, Suite 600
Phoenix, Arizona 85016-3429

RELINQUISHMENT OF UNPATENTED MINING CLAIMS


DRAKE CEMENT, LLC, a Delaware limited liability company, whose address is 5745 North Scottsdale Road, Suite B-110, Scottsdale, Arizona 85250, does hereby relinquish all right, title and interest in and to the unpatented mining claims described on Exhibit A, attached hereto and incorporated herein by this reference, effective as of 11:59 p.m. MST on March 16, 2016.

DRAKE CEMENT, LLC, a Delaware limited liability company

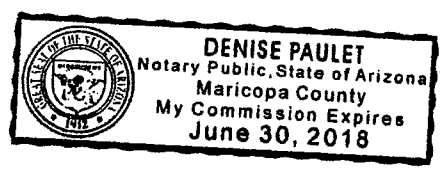
By: 
Name: Marco Gomez-Barrios
Title: Chief Executive Officer

STATE OF ARIZONA)
) ss.
County of Maricopa)

The foregoing Relinquishment of Unpatented Mining Claims dated effective as of 11:59 p.m. MST on March 16, 2016, consisting of a total of two (2) pages, was executed and acknowledged before me on March 16, 2016 by Marco Gomez-Barrios, the Chief Executive Officer, of Drake Cement, LLC, a Delaware limited liability company, for and on behalf the company.


Notary Public

My Commission Expires:
Jun 30, 2018



ARIZONA
2016 APR - 7 A 10:31
RECEIVED
DENISE PAULET, Notary Public

EXHIBIT A
TO RELINQUISHMENT OF UNPATENTED MINING CLAIMS

The unpatented mining claims and sites described herein are situated in the Puntteney Mining District, Yavapai County, Arizona. The names of the claims and sites, and the book and page, and instrument numbers of recording of the Location Notices, are of record in the official records of said county. The Bureau of Land Management serial numbers are filed at Phoenix, Arizona.

No.	Name of Claim	Book / Page; Instrument No.	BLM Serial No.
1	Stirling Bridge #109	3791 / 376; 3301962	AMC354253
2	Stirling Bridge #110	3791 / 377; 3301963	AMC354254
3	Stirling Bridge #113	3791 / 378; 3301964	AMC354255
4	Stirling Bridge #114	3791 / 379; 3301965	AMC354256
5	Stirling Bridge #111	3791 / 380; 3301966	AMC354257
6	Stirling Bridge #112	3791 / 381; 3301967 3872 / 548; 3397223 (amendment)	AMC354258

All of said claims and sites are located in Section 3, Township 18 North, Range 2 West; G&SRB&M.

RECEIVED
BLM AZ STATE OFFICE
2016 APR - 7 A 10: 31
PHOENIX, ARIZONA

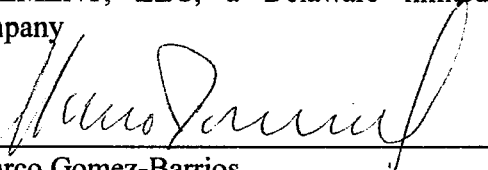
WHEN RECORDED, RETURN TO:

Marc A. Marra, Esq.
Fennemore Craig, P.C.
2394 East Camelback Road, Suite 600
Phoenix, Arizona 85016-3429

RELINQUISHMENT OF UNPATENTED MINING CLAIMS


DRAKE CEMENT, LLC, a Delaware limited liability company, whose address is 5745 North Scottsdale Road, Suite B-110, Scottsdale, Arizona 85250, does hereby relinquish all right, title and interest in and to the unpatented mining claims described on Exhibit A, attached hereto and incorporated herein by this reference, effective as of 11:59 p.m. MST on March 17, 2016.

DRAKE CEMENT, LLC, a Delaware limited liability company

By: 
Name: Marco Gomez-Barrios
Title: Chief Executive Officer

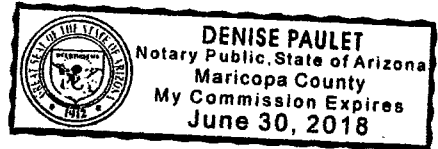
STATE OF ARIZONA)
) ss.
County of Maricopa)

The foregoing Relinquishment of Unpatented Mining Claims dated effective as of 11:59 p.m. MST on March 17, 2016, consisting of a total of two (2) pages, was executed and acknowledged before me on March 17, 2016 by Marco Gomez-Barrios, the Chief Executive Officer, of Drake Cement, LLC, a Delaware limited liability company, for and on behalf the company.


Notary Public

My Commission Expires:

June 30, 2018



WINDZINN WINDZINN

2016 APR - 7 A 10:31

**EXHIBIT A
TO RELINQUISHMENT OF UNPATENTED MINING CLAIMS**

The unpatented mining claims and sites described herein are situated in the Puntenney Mining District, Yavapai County, Arizona. The names of the claims and sites, and the book and page, and instrument numbers of recording of the Location Notices, are of record in the official records of said county. The Bureau of Land Management serial numbers are filed at Phoenix, Arizona.

No.	Name of Claim	Book / Page; Instrument No.	BLM Serial No.
1	Stirling Bridge #52	3773 / 978; 3281416	AMC354003
2	Stirling Bridge #53	3773 / 979; 3281417	AMC354004
3	Stirling Bridge #54	3773 / 980; 3281418	AMC354005
4	Stirling Bridge #55	3773 / 981; 3281419	AMC354006
5	Stirling Bridge #56	3773 / 982; 3281420	AMC354007
6	Stirling Bridge #57	3773 / 983; 3281421	AMC354008
7	Stirling Bridge #61	3773 / 984; 3281422	AMC354009
8	Stirling Bridge #62	3773 / 985; 3281423	AMC354010
9	Stirling Bridge #63	3773 / 986; 3281424	AMC354011
10	Stirling Bridge #51	3791 / 329; 3301915	AMC354206
11	Stirling Bridge #58	3791 / 330; 3301916	AMC354207
12	Stirling Bridge #59	3791 / 331; 3301917	AMC354208
13	Stirling Bridge #60	3791 / 332; 3301918	AMC354209
14	Stirling Bridge #64	3791 / 333; 3301919	AMC354210
15	Stirling Bridge #65	3791 / 334; 3301920	AMC354211
16	Stirling Bridge #66	3791 / 335; 3301921	AMC354212

All of said claims and sites are located in Section 5, Township 18 North, Range 1 West; G&SRB&M.

YAVAPAI COUNTY, ARIZONA

2015 APR - 7 A 10: 31

RECEIVED
COUNTY CLERK
YAVAPAI COUNTY, ARIZONA

WHEN RECORDED, RETURN TO:

Marc A. Marra, Esq.
Fennemore Craig, P.C.
2394 East Camelback Road, Suite 600
Phoenix, Arizona 85016-3429

RELINQUISHMENT OF UNPATENTED MINING CLAIMS

DRAKE CEMENT, LLC, a Delaware limited liability company, whose address is 5745 North Scottsdale Road, Suite B-110, Scottsdale, Arizona 85250, does hereby relinquish all right, title and interest in and to the unpatented mining claims described on Exhibit A, attached hereto and incorporated herein by this reference, effective as of 11:59 p.m. MST on March 17, 2016.

DRAKE CEMENT, LLC, a Delaware limited liability company

By: *Marco Gomez-Barrios*
Name: Marco Gomez-Barrios
Title: Chief Executive Officer

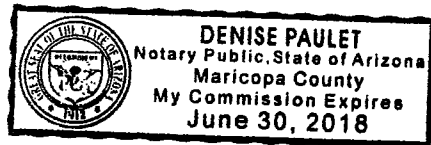
STATE OF ARIZONA)
) ss.
County of Maricopa)

The foregoing Relinquishment of Unpatented Mining Claims dated effective as of 11:59 p.m. MST on March 17, 2016, consisting of a total of two (2) pages, was executed and acknowledged before me on March 17, 2016 by Marco Gomez-Barrios, the Chief Executive Officer, of Drake Cement, LLC, a Delaware limited liability company, for and on behalf the company.

Denise Paulet
Notary Public

My Commission Expires:

June 30, 2018



ARIZONA
16 APR - 7 A 10:31
RECEIVED 1

**EXHIBIT A
TO RELINQUISHMENT OF UNPATENTED MINING CLAIMS**

The unpatented mining claims and sites described herein are situated in the Puntteney Mining District, Yavapai County, Arizona. The names of the claims and sites, and the book and page, and instrument numbers of recording of the Location Notices, are of record in the official records of said county. The Bureau of Land Management serial numbers are filed at Phoenix, Arizona.

No.	Name of Claim	Book / Page; Instrument No.	BLM Serial No.
1	Stirling Bridge #1	3771 / 341; 3278396	AMC353937
2	Stirling Bridge #2	3771 / 342; 3278397	AMC353938
3	Stirling Bridge #3	3771 / 343; 3278398	AMC353939
4	Stirling Bridge #4	3771 / 344; 3278399	AMC353940
5	Stirling Bridge #5	3771 / 345; 3278400	AMC353941
6	Stirling Bridge #6	3771 / 346; 3278401	AMC353942
7	Stirling Bridge #7	3771 / 347; 3278402	AMC353943
8	Stirling Bridge #8	3771 / 348; 3278403	AMC353944
9	Stirling Bridge #9	3771 / 349; 3278404	AMC353945
10	Stirling Bridge #10	3771 / 350; 3278405	AMC353946
11	Stirling Bridge #11	3771 / 351; 3278406	AMC353947
12	Stirling Bridge #12	3771 / 352; 3278407	AMC353948
13	Stirling Bridge #277	3819 / 641; 3335318	AMC355326

All of said claims and sites are located in Section 1, Township 18 North, Range 2 West; G&SRB&M.

RECEIVED
BLM STATE OFFICE
APR - 7 A 10: 31
PHOENIX, ARIZONA


WHEN RECORDED, RETURN TO:

Marc A. Marra, Esq.
Fennemore Craig, P.C.
2394 East Camelback Road, Suite 600
Phoenix, Arizona 85016-3429

RELINQUISHMENT OF UNPATENTED MINING CLAIMS


DRAKE CEMENT, LLC, a Delaware limited liability company, whose address is 5745 North Scottsdale Road, Suite B-110, Scottsdale, Arizona 85250, does hereby relinquish all right, title and interest in and to the unpatented mining claims described on Exhibit A, attached hereto and incorporated herein by this reference, effective as of 11:59 p.m. MST on March 21, 2016.

DRAKE CEMENT, LLC, a Delaware limited liability company

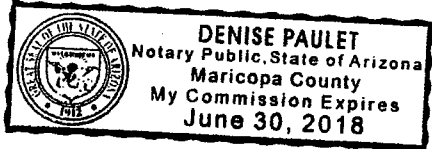
By: 
Name: Marco Gomez-Barrios
Title: Chief Executive Officer

STATE OF ARIZONA)
) ss.
County of Maricopa)

The foregoing Relinquishment of Unpatented Mining Claims dated effective as of 11:59 p.m. MST on March 21, 2016, consisting of a total of three (3) pages, was executed and acknowledged before me on March 21, 2016 by Marco Gomez-Barrios, the Chief Executive Officer, of Drake Cement, LLC, a Delaware limited liability company, for and on behalf the company.


Notary Public

My Commission Expires:
June 30, 2018



11336025
2016 APR - 7 A 10: 31
RECEIVED

EXHIBIT A
TO RELINQUISHMENT OF UNPATENTED MINING CLAIMS

The unpatented mining claims and sites described herein are situated in the Puntteney Mining District, Yavapai County, Arizona. The names of the claims and sites, and the book and page, and instrument numbers of recording of the Location Notices, are of record in the official records of said county. The Bureau of Land Management serial numbers are filed at Phoenix, Arizona.

No.	Name of Claim	Book / Page; Instrument No.	BLM Serial No.
1	Stirling Bridge #13	3771 / 353; 3278408	AMC353949
2	Stirling Bridge #14	3771 / 354; 3278409	AMC353950
3	Stirling Bridge #15	3771 / 355; 3278410	AMC353951
4	Stirling Bridge #16	3771 / 356; 3278411 3872 / 536; 3397211 (amendment)	AMC353952
5	Stirling Bridge #17	3771 / 357; 3278412 3872 / 537; 3397212 (amendment)	AMC353953
6	Stirling Bridge #18	3771 / 358; 3278413 3872 / 538; 3397213 (amendment)	AMC353954
7	Stirling Bridge #19	3771 / 359; 3278414 3872 / 539; 3397214(amendment)	AMC353955
8	Stirling Bridge #20	3771 / 360; 3278415 3872 / 540; 3397215 (amendment)	AMC353956
9	Stirling Bridge #21	3771 / 361; 3278416 3872 / 541; 3397216 (amendment)	AMC353957
10	Stirling Bridge #22	3771 / 362; 3278417 3872 / 542; 3397217 (amendment)	AMC353958
11	Stirling Bridge #23	3771 / 363; 3278418 3872 / 543; 3397218 (amendment)	AMC353959
12	Stirling Bridge #24	3771 / 364; 3278419 3872 / 544; 3397219 (amendment)	AMC353960
13	Stirling Bridge #25	3771 / 365; 3278420 3872 / 545; 3397220 (amendment)	AMC353961
14	Stirling Bridge #26	3771 / 366; 3278421 3872 / 546; 3397221 (amendment)	AMC353962
15	Stirling Bridge #27	3771 / 367; 3278422 3872 / 547; 3397222 (amendment)	AMC353963

YAVAPAI COUNTY, ARIZONA

2016 APR -7 A 10:31

RECEIVED
STATE DEPT.

No.	Name of Claim	Book / Page; Instrument No.	BLM Serial No.
16	Stirling Bridge #155	3791 / 403; 3301989 3872 / 555; 3397230 (amendment)	AMC354280
17	Stirling Bridge #156	3791 / 404; 3301990 3872 / 556; 3397231 (amendment)	AMC354281
18	Stirling Bridge #157	3791 / 405; 3301991	AMC354282
19	Stirling Bridge #158	3791 / 406; 3301992 3872 / 557; 3397232 (amendment)	AMC354283
20	Stirling Bridge #159	3791 / 407; 3301993 3872 / 558; 3397233 (amendment)	AMC354284

All of said claims and sites are located in Section 2, Township 18 North, Range 2 West; G&SRB&M.

ARIZONA

2015 APR - 7 A 10: 31

RECEIVED

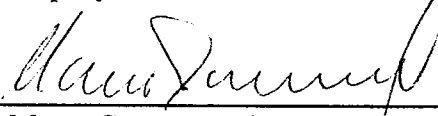
WHEN RECORDED, RETURN TO:

Marc A. Marra, Esq.
Fennemore Craig, P.C.
2394 East Camelback Road, Suite 600
Phoenix, Arizona 85016-3429

RELINQUISHMENT OF UNPATENTED MINING CLAIMS

DRAKE CEMENT, LLC, a Delaware limited liability company, whose address is 5745 North Scottsdale Road, Suite B-110, Scottsdale, Arizona 85250, does hereby relinquish all right, title and interest in and to the unpatented mining claims described on Exhibit A, attached hereto and incorporated herein by this reference, effective as of 11:59 p.m. MST on March 21, 2016.


DRAKE CEMENT, LLC, a Delaware limited liability company

By: 

Name: Marco Gomez-Barrios
Title: Chief Executive Officer

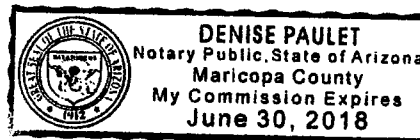
STATE OF ARIZONA)
) ss.
County of Maricopa)

The foregoing Relinquishment of Unpatented Mining Claims dated effective as of 11:59 p.m. MST on March 21, 2016, consisting of a total of two (2) pages, was executed and acknowledged before me on March 21, 2016 by Marco Gomez-Barrios, the Chief Executive Officer, of Drake Cement, LLC, a Delaware limited liability company, for and on behalf the company.


Notary Public

My Commission Expires:

June 30, 2018



ARIZONA

2016 APR -7 A 10:32

**EXHIBIT A
TO RELINQUISHMENT OF UNPATENTED MINING CLAIMS**

The unpatented mining claims and sites described herein are situated in the Puntteney Mining District, Yavapai County, Arizona. The names of the claims and sites, and the book and page, and instrument numbers of recording of the Location Notices, are of record in the official records of said county. The Bureau of Land Management serial numbers are filed at Phoenix, Arizona.

No.	Name of Claim	Book / Page; Instrument No.	BLM Serial No.
1	Stirling Bridge #166	3971 / 410; 3301996 3872 / 549; 3397224 (amendment)	AMC354287
2	Stirling Bridge #167	3971 / 411; 3301997 3872 / 550; 3397225 (amendment)	AMC354288
3	Stirling Bridge #168	3791 / 412; 3301998	AMC354289
4	Stirling Bridge #169	3791 / 413; 3301999	AMC354290
5	Stirling Bridge #174	3791 / 414; 3302000 3872 / 551; 3397226 (amendment)	AMC354291
6	Stirling Bridge #175	3791 / 415; 3302001 3872 / 552; 3397227 (amendment)	AMC354292
7	Stirling Bridge #176	3791 / 416; 3302002 3872 / 553; 3397228 (amendment)	AMC354293
8	Stirling Bridge #177	3791 / 417; 3302003 3872 / 554; 3397229 (amendment)	AMC354294

All of said claims and sites are located in Section 11, Township 18 North, Range 2 West; G&SRB&M.

RECEIVED
BUREAU OF LAND MANAGEMENT
2016 APR - 7 A 10: 31
PHOENIX, ARIZONA

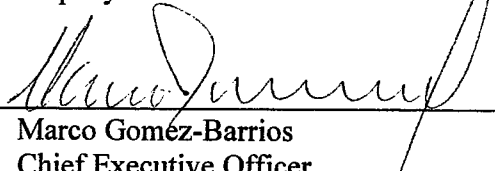
WHEN RECORDED, RETURN TO:

Marc A. Marra, Esq.
Fennemore Craig, P.C.
2394 East Camelback Road, Suite 600
Phoenix, Arizona 85016-3429

RELINQUISHMENT OF UNPATENTED MINING CLAIMS


DRAKE CEMENT, LLC, a Delaware limited liability company, whose address is 5745 North Scottsdale Road, Suite B-110, Scottsdale, Arizona 85250, does hereby relinquish all right, title and interest in and to the unpatented mining claims described on Exhibit A, attached hereto and incorporated herein by this reference, effective as of 11:59 p.m. MST on March 21, 2016.

DRAKE CEMENT, LLC, a Delaware limited liability company

By: 
Name: Marco Gomez-Barrios
Title: Chief Executive Officer


STATE OF ARIZONA)
) ss.
County of Maricopa)

The foregoing Relinquishment of Unpatented Mining Claims dated effective as of 11:59 p.m. MST on March 21, 2016, consisting of a total of two (2) pages, was executed and acknowledged before me on March 21, 2016 by Marco Gomez-Barrios, the Chief Executive Officer, of Drake Cement, LLC, a Delaware limited liability company, for and on behalf the company.


Notary Public

My Commission Expires:

June 30, 2018



ARIZONA
2016 APR -7 A 10:32
RECEIVED

EXHIBIT A
TO RELINQUISHMENT OF UNPATENTED MINING CLAIMS

The unpatented mining claims and sites described herein are situated in the Puntteney Mining District, Yavapai County, Arizona. The names of the claims and sites, and instrument numbers of recording of the Location Notices, are of record in the official records of said county. The Bureau of Land Management serial numbers are filed at Phoenix, Arizona.

No.	Name of Claim	Instrument No.	BLM Serial No.
1	DC 10	2015-0043000	AMC433704
2	DC 11	2015-0043001	AMC433705
3	DC 12	2015-0043002	AMC433706
4	DC 13	2015-0043003	AMC433707
5	DC 14	2015-0043004	AMC433708

All of said claims and sites are located in Section 6, Township 18 North, Range 1 West; G&SRB&M.

2016 APR - 7 4:10:32

RECEIVED

RECEIVED

NOTICE!!

These documents have been scanned!

Do not place un-scanned documents beneath this notice!

Do not remove this notice from this file!

GPO Jacket No. 560-102
Print Order 61540
Rise Business Services, LLC
Job=AZ15 5/8/2019



Box Number= AZ15024



Claim Begin-End: AMC433695-AMC433712

4 Annual Filings



AZ15024-18

AMC433502-AMC433786

WHEN RECORDED, RETURN TO:

Marc A. Marra, Esq.
Fennemore Craig, P.C.
2394 East Camelback Road, Suite 600
Phoenix, Arizona 85016-3429

PHOENIX, ARIZONA

2018 JUL 25 P 2:09

RECEIVED
MINE STATE OFFICE

433695

437465

438875

STATE OF ARIZONA)
) ss:
County of Maricopa)

**AFFIDAVIT OF ANNUAL CLAIM MAINTENANCE FEE PAYMENT AND
NOTICE OF INTENT TO HOLD MINING CLAIMS**

The undersigned Affiant, being duly sworn, deposes and states that:

1. I am a citizen of the United States and am at least eighteen (18) years of age;
2. I reside in the City of Phoenix, Maricopa County, Arizona;
3. I am an authorized agent for **DRAKE CEMENT, LLC**, a Delaware limited liability company ("*Claimant*"), whose address is 21803 North Scottsdale Road, Suite 220, Scottsdale, Arizona 85255;
4. Claimant owns and maintains certain unpatented lode mining claims, placer mining claims, mill sites, and/or tunnel sites situated in Yavapai County, Arizona as more particularly described on Exhibit A, which is attached hereto and incorporated herein by this reference (the "*Claims*");
5. Claimant is personally acquainted with the Claims;
6. Claimant intends to hold the Claims for the assessment year ending September 1, 2019;
7. Payment of the annual claim maintenance fee ("*Maintenance Fee*") of \$155.00 for every lode mining claim, mill site, and tunnel site, and \$155.00 for every 20 acres or portion thereof contained in each placer mining claim, has been made as evidenced by the Bureau of Land Management receipt, a copy of which is attached hereto and incorporated herein by this reference; and
8. Payment of the Maintenance Fee has been made in lieu of recording an affidavit of performance of annual assessment work for the purpose of complying with the laws, rules and regulations of the United States and/or Arizona relating to owning, holding and maintaining the Claims.

[Signature on following page]

ENTERED
JUL 26 2018
BY: RAm

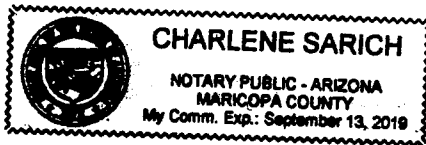
Affiant executes this Affidavit of Annual Claim Maintenance Fee Payment and Notice of Intent to Hold Mining Claims on this 25th day of July, 2018.

Marc A. Marra, AUTHORIZED AGENT
Marc A. Marra, authorized agent

The foregoing Affidavit of Annual Claim Maintenance Fee Payment and Notice of Intent to Hold Mining Claims dated the 25th day of July, 2018, prepared for the benefit of Drake Cement, LLC, a Delaware limited liability company, consisting of a total of fifteen (15) pages, was sworn, subscribed and acknowledged before me this 25th day of July, 2018, by Marc A. Marra, authorized agent of Drake Cement, LLC, a Delaware limited liability company, for and on behalf of the company.

IN WITNESS WHEREOF, I hereunto set my hand and official seal.

Charlene Sarich
Notary Public



RECEIVED
MARICOPA COUNTY CLERK'S OFFICE
2018 JUL 25 P 2:09
PHOENIX, ARIZONA

EXHIBIT A
TO AFFIDAVIT OF ANNUAL CLAIM MAINTENANCE FEE PAYMENT AND
NOTICE OF INTENT TO HOLD MINING CLAIMS

Unpatented mining claims and sites situated in the Puntteney Mining District, in Sections 4, 5, 6 and 7, Township 18 North, Range 1 West; Sections 1, 2, 3, 10, 11 and 15, Township 18 North, Range 2 West; Sections 32 and 33, Township 19 North, Range 1 West; and Sections 34, 35 and 36, Township 19 North, Range 2 West; G&SRB&M, Yavapai County, Arizona, the names of which together with the instrument numbers of recording of the location notices, and amendments thereto, in the official records of said county, and the serial numbers assigned by the Arizona State Office of the Bureau of Land Management, are as follows:

No.	Name of Claim	Instrument No.	BLM Serial No.
1	DC 1	2015-0042991	AMC433695 ✓
2	DC 2	2015-0042992	AMC433696
3	DC 3	2015-0042993	AMC433697
4	DC 4	2015-0042994	AMC433698
5	DC 5	2015-0042995	AMC433699
6	DC 6	2015-0042996	AMC433700
7	DC 7	2015-0042997	AMC433701
8	DC 8	2015-0042998	AMC433702
9	DC 9	2015-0042999	AMC433703 ✓
10	DC 15	2015-0043005	AMC433709 ✓
11	DC 16	2015-0043006	AMC433710
12	DC 17	2015-0043007	AMC433711
13	DC 18	2015-0043008	AMC433712 ✓
14	DC 10A	2016-0016965	AMC437465 ✓
15	DC 10B	2016-0016966	AMC437466
16	DC 11A	2016-0016967	AMC437467
17	DC 11B	2016-0016968	AMC437468
18	DC 12A	2016-0016969	AMC437469
19	DC 12B	2016-0016970	AMC437470
20	DC 13	2016-0016971	AMC437471
21	DC 14A	2016-0016972	AMC437472
22	DC 14B	2016-0016973	AMC437473 ✓
23	DC 19	2016-0016974	AMC437474 ✓

RECEIVED
STATE OFFICE
JUL 25 P 2:09
PHOENIX, ARIZONA

No.	Name of Claim	Instrument No.	BLM Serial No.
24	DC 20	2016-0016975	AMC437475
25	DC 21	2016-0016976	AMC437476
26	DC 22	2016-0016977	AMC437477
27	DC 23	2016-0016978	AMC437478
28	DC 24	2016-0016979	AMC437479
29	DC 25	2016-0016980	AMC437480
30	DC 26	2016-0016981	AMC437481
31	DC 27	2016-0016982	AMC437482
32	DC 28	2016-0016983	AMC437483
33	DC 29	2016-0016984	AMC437484
34	DC 30	2016-0016985	AMC437485
35	DC 31	2016-0016986	AMC437486
36	DC 32	2016-0016987	AMC437487
37	DC 33	2016-0016988	AMC437488
38	DC 34	2016-0016989	AMC437489
39	DC 35	2016-0016990	AMC437490
40	DC 36	2016-0016991	AMC437491
41	DC 37	2016-0016992	AMC437492
42	DC 38	2016-0016993	AMC437493
43	DC 39	2016-0016994	AMC437494
44	DC 40	2016-0016995	AMC437495
45	DC 41	2016-0016996	AMC437496
46	DC 42	2016-0016997	AMC437497
47	DC 43	2016-0016998	AMC437498
48	DC 44	2016-0016999	AMC437499
49	DC 45	2016-0017000	AMC437500
50	DC 46	2016-0017001	AMC437501
51	DC 47	2016-0017002	AMC437502
52	DC 48	2016-0017003	AMC437503
53	DC 49	2016-0017004	AMC437504
54	DC 50	2016-0017005	AMC437505
55	DC 51	2016-0017006	AMC437506
56	DC 52	2016-0017007	AMC437507
57	DC 53	2016-0017008	AMC437508
58	DC 54	2016-0017009	AMC437509

RECEIVED
 BLM FIELD OFFICE
 2016 JUL 25 P 2:10
 PHOENIX, ARIZONA

No.	Name of Claim	Instrument No.	BLM Serial No.
59	DC 55	2016-0017010	AMC437510
60	DC 56	2016-0017011	AMC437511
61	DC 57	2016-0017012	AMC437512
62	DC 58	2016-0017013	AMC437513
63	DC 59	2016-0017014	AMC437514
64	DC 60	2016-0017015	AMC437515
65	DC 61	2016-0017016	AMC437516
66	DC 62	2016-0017017	AMC437517
67	DC 63	2016-0017018	AMC437518
68	DC 64	2016-0017019	AMC437519
69	DC 65	2016-0017020	AMC437520
70	DC 66	2016-0017021	AMC437521
71	DC 67	2016-0017022	AMC437522
72	DC 68	2016-0017023	AMC437523
73	DC 69	2016-0017024	AMC437524
74	DC 70	2016-0017025	AMC437525
75	DC 71	2016-0017026	AMC437526
76	DC 72	2016-0017027	AMC437527
77	DC 73	2016-0017028	AMC437528
78	DC 74	2016-0017029	AMC437529
79	DC 75	2016-0017030	AMC437530
80	DC 76	2016-0017031	AMC437531
81	DC 77	2016-0017032	AMC437532
82	DC 78	2016-0017033	AMC437533
83	DC 79	2016-0017034	AMC437534
84	DC 80	2016-0017035	AMC437535
85	DC 81	2016-0017036	AMC437536
86	DC 82	2016-0017037	AMC437537
87	DC 83	2016-0017038	AMC437538
88	DC 84	2016-0017039	AMC437539
89	DC 85	2016-0017040	AMC437540
90	DC 86	2016-0017041	AMC437541
91	DC 87	2016-0017042	AMC437542
92	DC 88	2016-0017043	AMC437543
93	DC 89	2016-0017044	AMC437544

PHOENIX, ARIZONA
 JUL 25 P 2:10
 RECEIVED

No.	Name of Claim	Instrument No.	BLM Serial No.
94	DC 90	2016-0017045	AMC437545
95	DC 91	2016-0017046	AMC437546
96	DC 92	2016-0017047	AMC437547
97	DC 93	2016-0017048	AMC437548
98	DC 94	2016-0017049	AMC437549
99	DC 95	2016-0017050	AMC437550
100	DC 96	2016-0017051	AMC437551
101	DC 97	2016-0017052	AMC437552
102	DC 98	2016-0017053	AMC437553
103	DC 99	2016-0017054	AMC437554
104	DC 100	2016-0017055	AMC437555
105	DC 101	2016-0017056	AMC437556
106	DC 102	2016-0017057	AMC437557
107	DC 103	2016-0017058	AMC437558
108	DC 104	2016-0017059	AMC437559
109	DC 105	2016-0017060	AMC437560
110	DC 106	2016-0017061	AMC437561
111	DC 107	2016-0017062	AMC437562
112	DC 108	2016-0017063	AMC437563
113	DC 109	2016-0017064	AMC437564
114	DC 110	2016-0017065	AMC437565
115	DC 111	2016-0017066	AMC437566
116	DC 112	2016-0017067	AMC437567
117	DC 113	2016-0017068	AMC437568
118	DC 114	2016-0017069	AMC437569
119	DC 115	2016-0017070	AMC437570
120	DC 116	2016-0017071	AMC437571
121	DC 117	2016-0017072	AMC437572
122	DC 118	2016-0017073	AMC437573
123	DC 119	2016-0017074	AMC437574
124	DC 120	2016-0017075	AMC437575
125	DC 121	2016-0017076	AMC437576
126	DC 122	2016-0017077	AMC437577
127	DC 123	2016-0017078	AMC437578
128	DC 124	2016-0017079	AMC437579

PHOENIX, ARIZONA
 2018 JUL 25 P 2:10

No.	Name of Claim	Instrument No.	BLM Serial No.
129	DC 125	2016-0017080	AMC437580
130	DC 126	2016-0017081	AMC437581
131	DC 127	2016-0017082	AMC437582
132	DC 128	2016-0017083	AMC437583
133	DC 129	2016-0017084	AMC437584
134	DC 130	2016-0017085	AMC437585
135	DC 131	2016-0017086	AMC437586
136	DC 132	2016-0017087	AMC437587
137	DC 133	2016-0017088	AMC437588
138	DC 134	2016-0017089	AMC437589
139	DC 135	2016-0017090	AMC437590
140	DC 136	2016-0017091	AMC437591
141	DC 137	2016-0017092	AMC437592
142	DC 138	2016-0017093	AMC437593
143	DC 139	2016-0017094	AMC437594
144	DC 140	2016-0017095	AMC437595
145	DC 141	2016-0017096	AMC437596
146	DC 142	2016-0017097	AMC437597
147	DC 143	2016-0017098	AMC437598
148	DC 144	2016-0017099	AMC437599
149	DC 145	2016-0017100	AMC437600
150	DC 146	2016-0017101	AMC437601
151	DC 147	2016-0017102	AMC437602
152	DC 148	2016-0017103	AMC437603
153	DC 149	2016-0017104	AMC437604
154	DC 150	2016-0017105	AMC437605
155	DC 151	2016-0017106	AMC437606
156	DC 152	2016-0017107	AMC437607
157	DC 153	2016-0017108	AMC437608
158	DC 154	2016-0017109	AMC437609
159	DC 155	2016-0017110	AMC437610
160	DC 156	2016-0017111	AMC437611
161	DC 157	2016-0017112	AMC437612
162	DC 158	2016-0017113	AMC437613
163	DC 159	2016-0017114	AMC437614

PHOENIX, ARIZONA
 2016 JUL 25 PM 2:10

No.	Name of Claim	Instrument No.	BLM Serial No.
164	DC 160	2016-0017115	AMC437615
165	DC 161	2016-0017116	AMC437616
166	DC 162	2016-0017117	AMC437617
167	DC 163	2016-0017118	AMC437618
168	DC 164	2016-0017119	AMC437619
169	DC 165	2016-0017120	AMC437620
170	DC 166	2016-0017121	AMC437621
171	DC 167	2016-0017122	AMC437622
172	DC 168	2016-0017123	AMC437623
173	DC 169	2016-0017124	AMC437624
174	DC 170	2016-0017125	AMC437625
175	DC 171	2016-0017126	AMC437626
176	DC 172	2016-0017127	AMC437627
177	DC 173	2016-0017128	AMC437628
178	DC 174	2016-0017129	AMC437629
179	DC 175	2016-0017130	AMC437630
180	DC 176	2016-0017131	AMC437631
181	DC 177	2016-0017132	AMC437632
182	DC 178	2016-0017133	AMC437633
183	DC 179	2016-0017134	AMC437634
184	DC 180	2016-0017135	AMC437635
185	DC 181	2016-0017136	AMC437636
186	DC 182	2016-0017137	AMC437637
187	DC 183	2016-0017138	AMC437638
188	DC 184	2016-0017139	AMC437639
189	DC 185	2016-0017140	AMC437640
190	DC 186	2016-0017141	AMC437641
191	DC 187	2016-0017142	AMC437642
192	DC 188	2016-0017143	AMC437643
193	DC 189	2016-0017144	AMC437644
194	DC 190	2016-0017145	AMC437645
195	DC 191	2016-0017146	AMC437646
196	DC 192	2016-0017147	AMC437647
197	DC 193	2016-0017148	AMC437648
198	DC 194	2016-0017149	AMC437649

PHOENIX, ARIZONA
 JUL 25 10 21 10
 RECEIVED

No.	Name of Claim	Instrument No.	BLM Serial No.
199	DC 195	2016-0017150	AMC437650
200	DC 196	2016-0017151	AMC437651
201	DC 197	2016-0017152	AMC437652
202	DC 198	2016-0017153	AMC437653
203	DC 199	2016-0017154	AMC437654
204	DC 200	2016-0017155	AMC437655
205	DC 201	2016-0017156	AMC437656
206	DC 202	2016-0017157	AMC437657
207	DC 203	2016-0017158	AMC437658
208	DC 204	2016-0017159	AMC437659
209	DC 205	2016-0017160	AMC437660
210	DC 206	2016-0017161	AMC437661
211	DC 207	2016-0017162	AMC437662
212	DC 208	2016-0017163	AMC437663
213	DC 209	2016-0017164	AMC437664
214	DC 210	2016-0017165	AMC437665
215	DC 211	2016-0017166	AMC437666
216	DC 212	2016-0017167	AMC437667
217	DC 213	2016-0017168	AMC437668
218	DC 214	2016-0017169	AMC437669
219	DC 215	2016-0017170	AMC437670
220	DC 216	2016-0017171	AMC437671
221	DC 217	2016-0017172	AMC437672
222	DC 218	2016-0017173	AMC437673
223	DC 219	2016-0017174	AMC437674
224	DC 220	2016-0017175	AMC437675
225	DC 221	2016-0017176	AMC437676
226	DC 222	2016-0017177	AMC437677
227	DC 223	2016-0017178	AMC437678
228	DC 224	2016-0017179	AMC437679
229	DC 225	2016-0017180	AMC437680
230	DC 226	2016-0017181	AMC437681
231	DC 227	2016-0017182	AMC437682
232	DC 228	2016-0017183	AMC437683
233	DC 229	2016-0017184	AMC437684

PHOENIX, ARIZONA
 JUL 25 PM 2:10

No.	Name of Claim	Instrument No.	BLM Serial No.
234	DC 230	2016-0017185	AMC437685
235	DC 231	2016-0017186	AMC437686
236	DC 232	2016-0017187	AMC437687
237	DC 233	2016-0017188	AMC437688
238	DC 234	2016-0017189	AMC437689
239	DC 235	2016-0017190	AMC437690
240	DC 236	2016-0017191	AMC437691
241	DC 237	2016-0017192	AMC437692
242	DC 238	2016-0017193	AMC437693
243	DC 239	2016-0017194	AMC437694
244	DC 240	2016-0017195	AMC437695
245	DC 241	2016-0017196	AMC437696
246	DC 242	2016-0017197	AMC437697
247	DC 243	2016-0017198	AMC437698
248	DC 244	2016-0017199	AMC437699
249	DC 245	2016-0017200	AMC437700
250	DC 246	2016-0017201	AMC437701
251	DC 247	2016-0017202	AMC437702
252	DC 248	2016-0017203	AMC437703
253	DC 249	2016-0017204	AMC437704
254	DC 250	2016-0017205	AMC437705
255	DC 251	2016-0017206	AMC437706
256	DC 252	2016-0017207	AMC437707
257	DC 253	2016-0017208	AMC437708
258	DC 254	2016-0017209	AMC437709
259	DC 255	2016-0017210	AMC437710
260	DC 256	2016-0017211	AMC437711
261	DC 257	2016-0017212	AMC437712
262	DC 258	2016-0017213	AMC437713
263	DC 259	2016-0017214	AMC437714
264	DC 260	2016-0017215	AMC437715
265	DC 261	2016-0017216	AMC437716
266	DC 262	2016-0017217	AMC437717
267	DC 263	2016-0017218	AMC437718
268	DC 264	2016-0017219	AMC437719

PHOENIX
 2016 JUL 25 PM 2:10

No.	Name of Claim	Instrument No.	BLM Serial No.
269	DC 265	2016-0017220	AMC437720
270	DC 266	2016-0017221	AMC437721
271	DC 267	2016-0017222	AMC437722
272	DC 268	2016-0017223	AMC437723
273	DC 269	2016-0017224	AMC437724
274	DC 270	2016-0017225	AMC437725
275	DC 271	2016-0017226	AMC437726
276	DC 272	2016-0017227	AMC437727
277	DC 273	2016-0017228	AMC437728
278	DC 274	2016-0017229	AMC437729
279	DC 275	2016-0017230	AMC437730
280	DC 276	2016-0017231	AMC437731
281	DC 277	2016-0017232	AMC437732
282	DC 278	2016-0017233	AMC437733
283	DC 279	2016-0017234	AMC437734
284	DC 280	2016-0017235	AMC437735
285	DC 281	2016-0017236	AMC437736
286	DC 282	2016-0017237	AMC437737
287	DC 283	2016-0017238	AMC437738
288	DC 284	2016-0017239	AMC437739
289	DC 285	2016-0017240	AMC437740
290	DC 286	2016-0017241	AMC437741
291	DC 287	2016-0017242	AMC437742
292	DC 288	2016-0017243	AMC437743
293	DC 289	2016-0017244	AMC437744
294	DC 290	2016-0017245	AMC437745
295	DC 291	2016-0017246	AMC437746
296	DC 292	2016-0017247	AMC437747
297	DC 293	2016-0017248	AMC437748
298	DC 294	2016-0017249	AMC437749
299	DC 295	2016-0017250	AMC437750
300	DC 296	2016-0017251	AMC437751
301	DC 297	2016-0017252	AMC437752
302	DC 298	2016-0017253	AMC437753
303	DC 299	2016-0017254	AMC437754

PHOENIX, ARIZONA

2019 JUL 25 P 2:10

No.	Name of Claim	Instrument No.	BLM Serial No.
304	DC 300	2016-0017255	AMC437755
305	DC 301	2016-0017256	AMC437756
306	DC 302	2016-0017257	AMC437757
307	DC 303	2016-0017258	AMC437758
308	DC 304	2016-0017259	AMC437759
309	DC 305	2016-0017260	AMC437760
310	DC 306	2016-0017261	AMC437761
311	DC 307	2016-0017262	AMC437762
312	DC 308	2016-0017263	AMC437763
313	DC 309	2016-0017264	AMC437764
314	DC 310	2016-0017265	AMC437765
315	DC 311	2016-0017266	AMC437766
316	DC 312	2016-0017267	AMC437767
317	DC 313	2016-0017268	AMC437768
318	DC 314A	2016-0017269	AMC437769
319	DC 314B	2016-0017270	AMC437770
320	DC 315A	2016-0017271	AMC437771
321	DC 315B	2016-0017272	AMC437772
322	DC 316	2016-0017273	AMC437773
323	DC 317	2016-0017274	AMC437774
324	DC 318	2016-0017275	AMC437775
325	DC 319	2016-0017276	AMC437776
326	DC 320	2016-0017277	AMC437777
327	DC 321	2016-0017278	AMC437778
328	DC 322A	2016-0017279	AMC437779
329	DC 322B	2016-0017280	AMC437780
330	DC 323A	2016-0017281	AMC437781
331	DC 323B	2016-0017282	AMC437782
332	DC 324	2016-0017283	AMC437783
333	DC 325	2016-0017284	AMC437784
334	DC 326	2016-0017285	AMC437785
335	DC 327	2016-0017286	AMC437786
336	DC 328	2016-0017287	AMC437787
337	DC 329	2016-0017288	AMC437788
338	DC 330A	2016-0017289	AMC437789

PHOENIX / RECEIVED
2018 JUL 25 P 2:10

No.	Name of Claim	Instrument No.	BLM Serial No.
339	DC 330B	2016-0017290	AMC437790
340	DC 331A	2016-0017291	AMC437791
341	DC 331B	2016-0017292	AMC437792
342	DC 332	2016-0017293	AMC437793
343	DC 333	2016-0017294	AMC437794
344	DC 334	2016-0017295	AMC437795
345	DC 335	2016-0017296	AMC437796
346	DC 336	2016-0017297	AMC437797
347	DC 337	2016-0017298	AMC437798
348	DC 338A	2016-0017299	AMC437799
349	DC 338B	2016-0017300	AMC437800
350	DC 339A	2016-0017301	AMC437801
351	DC 339B	2016-0017302	AMC437802
352	DC 340	2016-0017303	AMC437803
353	DC 341	2016-0017304	AMC437804
354	DC 342	2016-0017305	AMC437805
355	DC 343	2016-0017306	AMC437806
356	DC 344	2016-0017307	AMC437807
357	DC 345	2016-0017308	AMC437808
358	DC 346	2016-0017309	AMC437809
359	DC 347	2016-0017310	AMC437810
360	DC 348	2016-0017311	AMC437811
361	DC 349	2016-0036701	AMC438875
362	DC 350	2016-0036702	AMC438876
363	DC 351	2016-0036703	AMC438877
364	DC 352	2016-0036704	AMC438878
365	DC 353	2016-0036705	AMC438879
366	DC 354	2016-0036706	AMC438880
367	DC 355	2016-0036707	AMC438881
368	DC 356	2016-0036708	AMC438882
369	DC 357	2016-0036709	AMC438883
370	DC 358	2016-0036710	AMC438884
371	DC 359	2016-0036711	AMC438885
372	DC 360	2016-0036712	AMC438886
373	DC 361	2016-0036713	AMC438887

RECEIVED
 JUN 25 10 2:10
 BUREAU OF LAND MANAGEMENT

No.	Name of Claim	Instrument No.	BLM Serial No.
374	DC 362	2016-0036714	AMC438888
375	DC 363	2016-0036715	AMC438889
376	DC 364	2016-0036716	AMC438890
377	DC 365	2016-0036717	AMC438891
378	DC 366	2016-0036718	AMC438892
379	DC 367	2016-0036719	AMC438893
380	DC 368	2016-0036720	AMC438894
381	DC 369	2016-0036721	AMC438895
382	DC 370	2016-0036722	AMC438896
383	DC 371	2016-0036723	AMC438897
384	DC 372	2016-0036724	AMC438898
385	DC 373	2016-0036725	AMC438899
386	DC 374	2016-0036726	AMC438900
387	DC 375	2016-0036727	AMC438901
388	DC 376	2016-0036728	AMC438902

388 placer mining claims containing ≤ 20 acres each @ \$155/claim = \$60,140.00

RECORDED
2010 JUL 25 PM 2:10
PHOENIX ARIZONA

United States Department of the Interior
Bureau of Land Management
 DIV OF LANDS, MINRLS & ENERGY
 ONE N CENTRAL AVE
 PHOENIX, AZ 85004 -4427
 Phone: 602-417-9200

Receipt

No: 4219389

Transaction #: 4334574	
Date of Transaction: 07/25/2018	
CUSTOMER:	
	DRAKE CEMENT LLC 21803 N SCOTTSDALE RD STE 220 SCOTTSDALE, AZ 85255-7446 US

LINE #	QTY	DESCRIPTION	REMARKS	UNIT PRICE	TOTAL
1	1.00	LOCATABLE MINERALS / MINING CLAIMS-NOT NEW-UNADJUD, ONE AUTH NO. ONLY / MINING CLAIM MONEY RECEIVED CASES: AMC433695/\$60140.00	2019 MAINTENANCE/388	- n/a -	60140.00
TOTAL:					\$60,140.00

PAYMENT INFORMATION			
1	AMOUNT:	60140.00	POSTMARKED: N/A
	TYPE:	CHECK	RECEIVED: 07/25/2018
	CHECK NO:	91395	
	NAME:	FENNEMORE CRAIG, P.C. 2394 EAST CAMELBACK ROAD SUITE 600 PHOENIX AZ 85016-3429 US	

REMARKS
PAID BY FENNEMORE CRAIG, P.C. IN TRUST FOR AND ON BEHALF OF DRAKE CEMENT, LLC

This receipt was generated by the automated BLM Collections and Billing System and is a paper representation of a portion of the official electronic record contained therein.

433695

437465

438875

WHEN RECORDED, RETURN TO:

Marc A. Marra, Esq.
Fennemore Craig, P.C.
2394 East Camelback Road, Suite 600
Phoenix, Arizona 85016-3429

STATE OF ARIZONA)
) ss:
County of Maricopa)

AFFIDAVIT OF ANNUAL CLAIM MAINTENANCE FEE PAYMENT AND
NOTICE OF INTENT TO HOLD MINING CLAIMS

The undersigned Affiant, being duly sworn, deposes and states that:

1. I am a citizen of the United States and am at least eighteen (18) years of age;
2. I reside in the City of Phoenix, Maricopa County, Arizona;
3. I am an authorized agent for **DRAKE CEMENT, LLC**, a Delaware limited liability company (“*Claimant*”), whose address is 21803 North Scottsdale Road, Suite 220, Scottsdale, Arizona 85255;
4. Claimant owns and maintains certain unpatented lode mining claims, placer mining claims, mill sites, and/or tunnel sites situated in Yavapai County, Arizona as more particularly described on Exhibit A, which is attached hereto and incorporated herein by this reference (the “*Claims*”);
5. Claimant is personally acquainted with the Claims;
6. Claimant intends to hold the Claims for the assessment year ending September 1, 2018;
7. Payment of the annual claim maintenance fee (“*Maintenance Fee*”) of \$155.00 for every lode mining claim, mill site, and tunnel site, and \$155.00 for every 20 acres or portion thereof contained in each placer mining claim, has been made as evidenced by the Bureau of Land Management receipt, a copy of which is attached hereto and incorporated herein by this reference; and
8. Payment of the Maintenance Fee has been made in lieu of recording an affidavit of performance of annual assessment work for the purpose of complying with the laws, rules and regulations of the United States and/or Arizona relating to owning, holding and maintaining the Claims.

[Signature on following page]

ENTERED
JUL 21 2017
BY: R. AM

PHOENIX, ARIZONA
2017 JUL 20 P 3:31
RECEIVED
BLM AZ STATE OFFICE

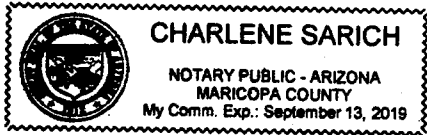
Affiant executes this Affidavit of Annual Claim Maintenance Fee Payment and Notice of Intent to Hold Mining Claims on this 20th day of July, 2017.

Marc A. Marra, AGENT
Marc A. Marra, authorized agent

The foregoing Affidavit of Annual Claim Maintenance Fee Payment and Notice of Intent to Hold Mining Claims dated the 20th day of July, 2017, prepared for the benefit of Drake Cement, LLC, a Delaware limited liability company, consisting of a total of fifteen (15) pages, was sworn, subscribed and acknowledged before me this 20th day of July, 2017, by Marc A. Marra, authorized agent of Drake Cement, LLC, a Delaware limited liability company, for and on behalf of the company.

IN WITNESS WHEREOF, I hereunto set my hand and official seal.

Charlene Sarich
Notary Public



PHOENIX, ARIZONA

2017 JUL 20 P 3:31

RECEIVED
BLM AZ STATE OFFICE

EXHIBIT A
TO AFFIDAVIT OF ANNUAL CLAIM MAINTENANCE FEE PAYMENT AND
NOTICE OF INTENT TO HOLD MINING CLAIMS

Unpatented mining claims and sites situated in the Puntteney Mining District, in Sections 4, 5, 6 and 7, Township 18 North, Range 1 West; Sections 1, 2, 3, 10, 11 and 15, Township 18 North, Range 2 West; Sections 32 and 33, Township 19 North, Range 1 West; and Sections 34, 35 and 36, Township 19 North, Range 2 West; G&SRB&M, Yavapai County, Arizona, the names of which together with the instrument numbers of recording of the location notices, and amendments thereto, in the official records of said county, and the serial numbers assigned by the Arizona State Office of the Bureau of Land Management, are as follows:

No.	Name of Claim	Instrument No.	BLM Serial No.
1	DC 1	2015-0042991	AMC433695
2	DC 2	2015-0042992	AMC433696
3	DC 3	2015-0042993	AMC433697
4	DC 4	2015-0042994	AMC433698
5	DC 5	2015-0042995	AMC433699
6	DC 6	2015-0042996	AMC433700
7	DC 7	2015-0042997	AMC433701
8	DC 8	2015-0042998	AMC433702
9	DC 9	2015-0042999	AMC433703
10	DC 15	2015-0043005	AMC433709
11	DC 16	2015-0043006	AMC433710
12	DC 17	2015-0043007	AMC433711
13	DC 18	2015-0043008	AMC433712
14	DC 10A	2016-0016965	AMC437465
15	DC 10B	2016-0016966	AMC437466
16	DC 11A	2016-0016967	AMC437467
17	DC 11B	2016-0016968	AMC437468
18	DC 12A	2016-0016969	AMC437469
19	DC 12B	2016-0016970	AMC437470
20	DC 13	2016-0016971	AMC437471
21	DC 14A	2016-0016972	AMC437472
22	DC 14B	2016-0016973	AMC437473
23	DC 19	2016-0016974	AMC437474

PHOENIX, ARIZONA

2017 JUL 20 P 3: 31

RECEIVED
BLM AZ STATE OFFICE

No.	Name of Claim	Instrument No.	BLM Serial No.
24	DC 20	2016-0016975	AMC437475
25	DC 21	2016-0016976	AMC437476
26	DC 22	2016-0016977	AMC437477
27	DC 23	2016-0016978	AMC437478
28	DC 24	2016-0016979	AMC437479
29	DC 25	2016-0016980	AMC437480
30	DC 26	2016-0016981	AMC437481
31	DC 27	2016-0016982	AMC437482
32	DC 28	2016-0016983	AMC437483
33	DC 29	2016-0016984	AMC437484
34	DC 30	2016-0016985	AMC437485
35	DC 31	2016-0016986	AMC437486
36	DC 32	2016-0016987	AMC437487
37	DC 33	2016-0016988	AMC437488
38	DC 34	2016-0016989	AMC437489
39	DC 35	2016-0016990	AMC437490
40	DC 36	2016-0016991	AMC437491
41	DC 37	2016-0016992	AMC437492
42	DC 38	2016-0016993	AMC437493
43	DC 39	2016-0016994	AMC437494
44	DC 40	2016-0016995	AMC437495
45	DC 41	2016-0016996	AMC437496
46	DC 42	2016-0016997	AMC437497
47	DC 43	2016-0016998	AMC437498
48	DC 44	2016-0016999	AMC437499
49	DC 45	2016-0017000	AMC437500
50	DC 46	2016-0017001	AMC437501
51	DC 47	2016-0017002	AMC437502
52	DC 48	2016-0017003	AMC437503
53	DC 49	2016-0017004	AMC437504
54	DC 50	2016-0017005	AMC437505
55	DC 51	2016-0017006	AMC437506
56	DC 52	2016-0017007	AMC437507
57	DC 53	2016-0017008	AMC437508
58	DC 54	2016-0017009	AMC437509

PHOENIX, ARIZONA

2017 JUL 20 P 3: 31

RECEIVED
BLM AZ STATE OFFICE

No.	Name of Claim	Instrument No.	BLM Serial No.
59	DC 55	2016-0017010	AMC437510
60	DC 56	2016-0017011	AMC437511
61	DC 57	2016-0017012	AMC437512
62	DC 58	2016-0017013	AMC437513
63	DC 59	2016-0017014	AMC437514
64	DC 60	2016-0017015	AMC437515
65	DC 61	2016-0017016	AMC437516
66	DC 62	2016-0017017	AMC437517
67	DC 63	2016-0017018	AMC437518
68	DC 64	2016-0017019	AMC437519
69	DC 65	2016-0017020	AMC437520
70	DC 66	2016-0017021	AMC437521
71	DC 67	2016-0017022	AMC437522
72	DC 68	2016-0017023	AMC437523
73	DC 69	2016-0017024	AMC437524
74	DC 70	2016-0017025	AMC437525
75	DC 71	2016-0017026	AMC437526
76	DC 72	2016-0017027	AMC437527
77	DC 73	2016-0017028	AMC437528
78	DC 74	2016-0017029	AMC437529
79	DC 75	2016-0017030	AMC437530
80	DC 76	2016-0017031	AMC437531
81	DC 77	2016-0017032	AMC437532
82	DC 78	2016-0017033	AMC437533
83	DC 79	2016-0017034	AMC437534
84	DC 80	2016-0017035	AMC437535
85	DC 81	2016-0017036	AMC437536
86	DC 82	2016-0017037	AMC437537
87	DC 83	2016-0017038	AMC437538
88	DC 84	2016-0017039	AMC437539
89	DC 85	2016-0017040	AMC437540
90	DC 86	2016-0017041	AMC437541
91	DC 87	2016-0017042	AMC437542
92	DC 88	2016-0017043	AMC437543
93	DC 89	2016-0017044	AMC437544

7

7

PHOENIX, ARIZONA
 2017 JUL 20 P 3:31
 RECEIVED BLM AZ STATE OFFICE

RECEIVED
BLM AZ STATE OFFICE

JUL 20 3:31 PM '11

PHOENIX, ARIZONA

No.	Name of Claim	Instrument No.	BLM Serial No.
94	DC 90	2016-0017045	AMC437545
95	DC 91	2016-0017046	AMC437546
96	DC 92	2016-0017047	AMC437547
97	DC 93	2016-0017048	AMC437548
98	DC 94	2016-0017049	AMC437549
99	DC 95	2016-0017050	AMC437550
100	DC 96	2016-0017051	AMC437551
101	DC 97	2016-0017052	AMC437552
102	DC 98	2016-0017053	AMC437553
103	DC 99	2016-0017054	AMC437554
104	DC 100	2016-0017055	AMC437555
105	DC 101	2016-0017056	AMC437556
106	DC 102	2016-0017057	AMC437557
107	DC 103	2016-0017058	AMC437558
108	DC 104	2016-0017059	AMC437559
109	DC 105	2016-0017060	AMC437560
110	DC 106	2016-0017061	AMC437561
111	DC 107	2016-0017062	AMC437562
112	DC 108	2016-0017063	AMC437563
113	DC 109	2016-0017064	AMC437564
114	DC 110	2016-0017065	AMC437565
115	DC 111	2016-0017066	AMC437566
116	DC 112	2016-0017067	AMC437567
117	DC 113	2016-0017068	AMC437568
118	DC 114	2016-0017069	AMC437569
119	DC 115	2016-0017070	AMC437570
120	DC 116	2016-0017071	AMC437571
121	DC 117	2016-0017072	AMC437572
122	DC 118	2016-0017073	AMC437573
123	DC 119	2016-0017074	AMC437574
124	DC 120	2016-0017075	AMC437575
125	DC 121	2016-0017076	AMC437576
126	DC 122	2016-0017077	AMC437577
127	DC 123	2016-0017078	AMC437578
128	DC 124	2016-0017079	AMC437579

No.	Name of Claim	Instrument No.	BLM Serial No.
129	DC 125	2016-0017080	AMC437580
130	DC 126	2016-0017081	AMC437581
131	DC 127	2016-0017082	AMC437582
132	DC 128	2016-0017083	AMC437583
133	DC 129	2016-0017084	AMC437584
134	DC 130	2016-0017085	AMC437585
135	DC 131	2016-0017086	AMC437586
136	DC 132	2016-0017087	AMC437587
137	DC 133	2016-0017088	AMC437588
138	DC 134	2016-0017089	AMC437589
139	DC 135	2016-0017090	AMC437590
140	DC 136	2016-0017091	AMC437591
141	DC 137	2016-0017092	AMC437592
142	DC 138	2016-0017093	AMC437593
143	DC 139	2016-0017094	AMC437594
144	DC 140	2016-0017095	AMC437595
145	DC 141	2016-0017096	AMC437596
146	DC 142	2016-0017097	AMC437597
147	DC 143	2016-0017098	AMC437598
148	DC 144	2016-0017099	AMC437599
149	DC 145	2016-0017100	AMC437600
150	DC 146	2016-0017101	AMC437601
151	DC 147	2016-0017102	AMC437602
152	DC 148	2016-0017103	AMC437603
153	DC 149	2016-0017104	AMC437604
154	DC 150	2016-0017105	AMC437605
155	DC 151	2016-0017106	AMC437606
156	DC 152	2016-0017107	AMC437607
157	DC 153	2016-0017108	AMC437608
158	DC 154	2016-0017109	AMC437609
159	DC 155	2016-0017110	AMC437610
160	DC 156	2016-0017111	AMC437611
161	DC 157	2016-0017112	AMC437612
162	DC 158	2016-0017113	AMC437613
163	DC 159	2016-0017114	AMC437614

PHOENIX, ARIZONA

2017 JUL 20 P 3:31

RECEIVED
BLM AZ STATE OFFICE

No.	Name of Claim	Instrument No.	BLM Serial No.
164	DC 160	2016-0017115	AMC437615
165	DC 161	2016-0017116	AMC437616
166	DC 162	2016-0017117	AMC437617
167	DC 163	2016-0017118	AMC437618
168	DC 164	2016-0017119	AMC437619
169	DC 165	2016-0017120	AMC437620
170	DC 166	2016-0017121	AMC437621
171	DC 167	2016-0017122	AMC437622
172	DC 168	2016-0017123	AMC437623
173	DC 169	2016-0017124	AMC437624
174	DC 170	2016-0017125	AMC437625
175	DC 171	2016-0017126	AMC437626
176	DC 172	2016-0017127	AMC437627
177	DC 173	2016-0017128	AMC437628
178	DC 174	2016-0017129	AMC437629
179	DC 175	2016-0017130	AMC437630
180	DC 176	2016-0017131	AMC437631
181	DC 177	2016-0017132	AMC437632
182	DC 178	2016-0017133	AMC437633
183	DC 179	2016-0017134	AMC437634
184	DC 180	2016-0017135	AMC437635
185	DC 181	2016-0017136	AMC437636
186	DC 182	2016-0017137	AMC437637
187	DC 183	2016-0017138	AMC437638
188	DC 184	2016-0017139	AMC437639
189	DC 185	2016-0017140	AMC437640
190	DC 186	2016-0017141	AMC437641
191	DC 187	2016-0017142	AMC437642
192	DC 188	2016-0017143	AMC437643
193	DC 189	2016-0017144	AMC437644
194	DC 190	2016-0017145	AMC437645
195	DC 191	2016-0017146	AMC437646
196	DC 192	2016-0017147	AMC437647
197	DC 193	2016-0017148	AMC437648
198	DC 194	2016-0017149	AMC437649

PHOENIX, ARIZONA

2017 JUL 20 P 3: 31

RECEIVED
BLM AZ STATE OFFICE

No.	Name of Claim	Instrument No.	BLM Serial No.
199	DC 195	2016-0017150	AMC437650
200	DC 196	2016-0017151	AMC437651
201	DC 197	2016-0017152	AMC437652
202	DC 198	2016-0017153	AMC437653
203	DC 199	2016-0017154	AMC437654
204	DC 200	2016-0017155	AMC437655
205	DC 201	2016-0017156	AMC437656
206	DC 202	2016-0017157	AMC437657
207	DC 203	2016-0017158	AMC437658
208	DC 204	2016-0017159	AMC437659
209	DC 205	2016-0017160	AMC437660
210	DC 206	2016-0017161	AMC437661
211	DC 207	2016-0017162	AMC437662
212	DC 208	2016-0017163	AMC437663
213	DC 209	2016-0017164	AMC437664
214	DC 210	2016-0017165	AMC437665
215	DC 211	2016-0017166	AMC437666
216	DC 212	2016-0017167	AMC437667
217	DC 213	2016-0017168	AMC437668
218	DC 214	2016-0017169	AMC437669
219	DC 215	2016-0017170	AMC437670
220	DC 216	2016-0017171	AMC437671
221	DC 217	2016-0017172	AMC437672
222	DC 218	2016-0017173	AMC437673
223	DC 219	2016-0017174	AMC437674
224	DC 220	2016-0017175	AMC437675
225	DC 221	2016-0017176	AMC437676
226	DC 222	2016-0017177	AMC437677
227	DC 223	2016-0017178	AMC437678
228	DC 224	2016-0017179	AMC437679
229	DC 225	2016-0017180	AMC437680
230	DC 226	2016-0017181	AMC437681
231	DC 227	2016-0017182	AMC437682
232	DC 228	2016-0017183	AMC437683
233	DC 229	2016-0017184	AMC437684

PHOENIX, ARIZONA

2017 JUL 20 P. 3: 30

RECEIVED
BLM AZ STATE OFFICE

No.	Name of Claim	Instrument No.	BLM Serial No.
234	DC 230	2016-0017185	AMC437685
235	DC 231	2016-0017186	AMC437686
236	DC 232	2016-0017187	AMC437687
237	DC 233	2016-0017188	AMC437688
238	DC 234	2016-0017189	AMC437689
239	DC 235	2016-0017190	AMC437690
240	DC 236	2016-0017191	AMC437691
241	DC 237	2016-0017192	AMC437692
242	DC 238	2016-0017193	AMC437693
243	DC 239	2016-0017194	AMC437694
244	DC 240	2016-0017195	AMC437695
245	DC 241	2016-0017196	AMC437696
246	DC 242	2016-0017197	AMC437697
247	DC 243	2016-0017198	AMC437698
248	DC 244	2016-0017199	AMC437699
249	DC 245	2016-0017200	AMC437700
250	DC 246	2016-0017201	AMC437701
251	DC 247	2016-0017202	AMC437702
252	DC 248	2016-0017203	AMC437703
253	DC 249	2016-0017204	AMC437704
254	DC 250	2016-0017205	AMC437705
255	DC 251	2016-0017206	AMC437706
256	DC 252	2016-0017207	AMC437707
257	DC 253	2016-0017208	AMC437708
258	DC 254	2016-0017209	AMC437709
259	DC 255	2016-0017210	AMC437710
260	DC 256	2016-0017211	AMC437711
261	DC 257	2016-0017212	AMC437712
262	DC 258	2016-0017213	AMC437713
263	DC 259	2016-0017214	AMC437714
264	DC 260	2016-0017215	AMC437715
265	DC 261	2016-0017216	AMC437716
266	DC 262	2016-0017217	AMC437717
267	DC 263	2016-0017218	AMC437718
268	DC 264	2016-0017219	AMC437719

PHOENIX, ARIZONA

2017 JUL 20 P 3: 30

RECEIVED
BLM AZ STATE OFFICE

No.	Name of Claim	Instrument No.	BLM Serial No.
269	DC 265	2016-0017220	AMC437720
270	DC 266	2016-0017221	AMC437721
271	DC 267	2016-0017222	AMC437722
272	DC 268	2016-0017223	AMC437723
273	DC 269	2016-0017224	AMC437724
274	DC 270	2016-0017225	AMC437725
275	DC 271	2016-0017226	AMC437726
276	DC 272	2016-0017227	AMC437727
277	DC 273	2016-0017228	AMC437728
278	DC 274	2016-0017229	AMC437729
279	DC 275	2016-0017230	AMC437730
280	DC 276	2016-0017231	AMC437731
281	DC 277	2016-0017232	AMC437732
282	DC 278	2016-0017233	AMC437733
283	DC 279	2016-0017234	AMC437734
284	DC 280	2016-0017235	AMC437735
285	DC 281	2016-0017236	AMC437736
286	DC 282	2016-0017237	AMC437737
287	DC 283	2016-0017238	AMC437738
288	DC 284	2016-0017239	AMC437739
289	DC 285	2016-0017240	AMC437740
290	DC 286	2016-0017241	AMC437741
291	DC 287	2016-0017242	AMC437742
292	DC 288	2016-0017243	AMC437743
293	DC 289	2016-0017244	AMC437744
294	DC 290	2016-0017245	AMC437745
295	DC 291	2016-0017246	AMC437746
296	DC 292	2016-0017247	AMC437747
297	DC 293	2016-0017248	AMC437748
298	DC 294	2016-0017249	AMC437749
299	DC 295	2016-0017250	AMC437750
300	DC 296	2016-0017251	AMC437751
301	DC 297	2016-0017252	AMC437752
302	DC 298	2016-0017253	AMC437753
303	DC 299	2016-0017254	AMC437754

PHOENIX, ARIZONA

2017 JUL 20 P 3: 30

RECEIVED
BLM AZ STATE OFFICE

No.	Name of Claim	Instrument No.	BLM Serial No.
304	DC 300	2016-0017255	AMC437755
305	DC 301	2016-0017256	AMC437756
306	DC 302	2016-0017257	AMC437757
307	DC 303	2016-0017258	AMC437758
308	DC 304	2016-0017259	AMC437759
309	DC 305	2016-0017260	AMC437760
310	DC 306	2016-0017261	AMC437761
311	DC 307	2016-0017262	AMC437762
312	DC 308	2016-0017263	AMC437763
313	DC 309	2016-0017264	AMC437764
314	DC 310	2016-0017265	AMC437765
315	DC 311	2016-0017266	AMC437766
316	DC 312	2016-0017267	AMC437767
317	DC 313	2016-0017268	AMC437768
318	DC 314A	2016-0017269	AMC437769
319	DC 314B	2016-0017270	AMC437770
320	DC 315A	2016-0017271	AMC437771
321	DC 315B	2016-0017272	AMC437772
322	DC 316	2016-0017273	AMC437773
323	DC 317	2016-0017274	AMC437774
324	DC 318	2016-0017275	AMC437775
325	DC 319	2016-0017276	AMC437776
326	DC 320	2016-0017277	AMC437777
327	DC 321	2016-0017278	AMC437778
328	DC 322A	2016-0017279	AMC437779
329	DC 322B	2016-0017280	AMC437780
330	DC 323A	2016-0017281	AMC437781
331	DC 323B	2016-0017282	AMC437782
332	DC 324	2016-0017283	AMC437783
333	DC 325	2016-0017284	AMC437784
334	DC 326	2016-0017285	AMC437785
335	DC 327	2016-0017286	AMC437786
336	DC 328	2016-0017287	AMC437787
337	DC 329	2016-0017288	AMC437788
338	DC 330A	2016-0017289	AMC437789

RECEIVED
BLM AZ STATE OFFICE
2011 JUL 20 P 3:30
PHOENIX, ARIZONA

No.	Name of Claim	Instrument No.	BLM Serial No.
339	DC 330B	2016-0017290	AMC437790
340	DC 331A	2016-0017291	AMC437791
341	DC 331B	2016-0017292	AMC437792
342	DC 332	2016-0017293	AMC437793
343	DC 333	2016-0017294	AMC437794
344	DC 334	2016-0017295	AMC437795
345	DC 335	2016-0017296	AMC437796
346	DC 336	2016-0017297	AMC437797
347	DC 337	2016-0017298	AMC437798
348	DC 338A	2016-0017299	AMC437799
349	DC 338B	2016-0017300	AMC437800
350	DC 339A	2016-0017301	AMC437801
351	DC 339B	2016-0017302	AMC437802
352	DC 340	2016-0017303	AMC437803
353	DC 341	2016-0017304	AMC437804
354	DC 342	2016-0017305	AMC437805
355	DC 343	2016-0017306	AMC437806
356	DC 344	2016-0017307	AMC437807
357	DC 345	2016-0017308	AMC437808
358	DC 346	2016-0017309	AMC437809
359	DC 347	2016-0017310	AMC437810
360	DC 348	2016-0017311	AMC437811
361	DC 349	2016-0036701	AMC438875
362	DC 350	2016-0036702	AMC438876
363	DC 351	2016-0036703	AMC438877
364	DC 352	2016-0036704	AMC438878
365	DC 353	2016-0036705	AMC438879
366	DC 354	2016-0036706	AMC438880
367	DC 355	2016-0036707	AMC438881
368	DC 356	2016-0036708	AMC438882
369	DC 357	2016-0036709	AMC438883
370	DC 358	2016-0036710	AMC438884
371	DC 359	2016-0036711	AMC438885
372	DC 360	2016-0036712	AMC438886
373	DC 361	2016-0036713	AMC438887

RECEIVED
 BLM AZ STATE OFFICE
 2017 JUL 20 P 3:30
 PHOENIX, ARIZONA

No.	Name of Claim	Instrument No.	BLM Serial No.
374	DC 362	2016-0036714	AMC438888
375	DC 363	2016-0036715	AMC438889
376	DC 364	2016-0036716	AMC438890
377	DC 365	2016-0036717	AMC438891
378	DC 366	2016-0036718	AMC438892
379	DC 367	2016-0036719	AMC438893
380	DC 368	2016-0036720	AMC438894
381	DC 369	2016-0036721	AMC438895
382	DC 370	2016-0036722	AMC438896
383	DC 371	2016-0036723	AMC438897
384	DC 372	2016-0036724	AMC438898
385	DC 373	2016-0036725	AMC438899
386	DC 374	2016-0036726	AMC438900
387	DC 375	2016-0036727	AMC438901
388	DC 376	2016-0036728	AMC438902

388 placer mining claims containing <=20 acres each @ \$155/claim = \$60,140.00

RECEIVED
BLM AZ STATE OFFICE
2017 JUL 20 P 3:30
PHOENIX, ARIZONA

NO. OF CLAIMS 388
 AMOUNT \$60,140.00
 RECEIPT NO. 3897840
 INIT. ESG

** BLM-ASO**

United States Department of the Interior
Bureau of Land Management
 DIV OF LANDS, MINRLS & ENERGY
 ONE N CENTRAL AVE
 PHOENIX, AZ 85004 -4427
 Phone: 602-417-9200

Receipt

No: 3897840

Transaction #: 4007152	
Date of Transaction: 07/20/2017	
CUSTOMER:	
DRAKE CEMENT LLC 21803 N SCOTTSDALE RD STE 220 SCOTTSDALE, AZ 85255-7446 US	

LINE #	QTY	DESCRIPTION	REMARKS	UNIT PRICE	TOTAL
1	1.00	LOCATABLE MINERALS / MINING CLAIMS- NOT NEW-UNADJUD, ONE AUTH NO. ONLY / MINING CLAIM MONEY RECEIVED CASES: AMC433695/\$60140.00	2018 MAINT (388)	- n/a -	60140.00
TOTAL:					\$60,140.00

PAYMENT INFORMATION					
1	AMOUNT:	60140.00	POSTMARKED:	N/A	
	TYPE:	CHECK	RECEIVED:	07/20/2017	
	CHECK NO:	90964			
	NAME:	FENNEMORE CRAIG PC 2394 E CAMELBACK RD SUITE 600 PHOENIX AZ 85016 US			

REMARKS	
PAID BY FENNEMORE CRAIG IN TRUST FOR AND ON BELHALF OF DRAKE CEMENT LLC	

This receipt was generated by the automated BLM Collections and Billing System and is a paper representation of a portion of the official electronic record contained therein.

433695
437465

WHEN RECORDED, RETURN TO:

Marc A. Marra, Esq.
Fennemore Craig, P.C.
2394 East Camelback Road, Suite 600
Phoenix, Arizona 85016-3429

STATE OF ARIZONA)
) ss:
County of Maricopa)

**AFFIDAVIT OF ANNUAL CLAIM MAINTENANCE FEE PAYMENT AND
NOTICE OF INTENT TO HOLD MINING CLAIMS**

The undersigned Affiant, being duly sworn, deposes and states that:

1. I am a citizen of the United States and am at least eighteen (18) years of age;
2. I reside in the City of Phoenix, Maricopa County, Arizona;
3. I am an authorized agent for **DRAKE CEMENT, LLC**, a Delaware limited liability company ("*Claimant*"), whose address is 21803 North Scottsdale Road, Suite 220, Scottsdale, Arizona 85255;
4. Claimant owns and maintains certain unpatented lode mining claims, placer mining claims, mill sites, and/or tunnel sites situated in Yavapai County, Arizona as more particularly described on Exhibit A, which is attached hereto and incorporated herein by this reference (the "*Claims*");
5. Claimant is personally acquainted with the Claims;
6. Claimant intends to hold the Claims for the assessment year ending September 1, 2017;
7. Payment of the annual claim maintenance fee ("*Maintenance Fee*") of \$155.00 for every lode mining claim, mill site, and tunnel site, and \$155.00 for every 20 acres or portion thereof contained in each placer mining claim, has been made as evidenced by the Bureau of Land Management receipt, a copy of which is attached hereto and incorporated herein by this reference; and
8. Payment of the Maintenance Fee has been made in lieu of recording an affidavit of performance of annual assessment work for the purpose of complying with the laws, rules and regulations of the United States and/or Arizona relating to owning, holding and maintaining the Claims.

RECEIVED
DLN AZ STATE OFFICE
2016 JUL 26 A 9:06
PHOENIX, ARIZONA

[Signature on following page]

JUL 27 2016
BY: *R Am*


3614302

Affiant executes this Affidavit of Annual Claim Maintenance Fee Payment and Notice of Intent to Hold Mining Claims on this 26th day of July, 2016.

Marc A. Marra, AGENT
Marc A. Marra, authorized agent

The foregoing Affidavit of Annual Claim Maintenance Fee Payment and Notice of Intent to Hold Mining Claims dated the 26th day of July, 2016, prepared for the benefit of Drake Cement, LLC, a Delaware limited liability company, consisting of a total of fourteen (14) pages, was sworn, subscribed and acknowledged before me this 26th day of July, 2016, by Marc A. Marra, authorized agent of Drake Cement, LLC, a Delaware limited liability company, for and on behalf of the company.

IN WITNESS WHEREOF, I hereunto set my hand and official seal.



Melody Mae Tolliver
Notary Public

RECEIVED
PLM AZ STATE OFFICE
2016 JUL 26 A 9:06
PHOENIX, ARIZONA

RECEIVED
BLM AZ STATE OFFICE

90 6 A 92 JUL 9102

PHOENIX, ARIZONA

No.	Name of Claim	Instrument No.	BLM Serial No.
1	DC 1	2015-0042991	AMC433695
2	DC 2	2015-0042992	AMC433696
3	DC 3	2015-0042993	AMC433697
4	DC 4	2015-0042994	AMC433698
5	DC 5	2015-0042995	AMC433699
6	DC 6	2015-0042996	AMC433700
7	DC 7	2015-0042997	AMC433701
8	DC 8	2015-0042998	AMC433702
9	DC 9	2015-0042999	AMC433703
10	DC 15	2015-0043005	AMC433709
11	DC 16	2015-0043006	AMC433710
12	DC 17	2015-0043007	AMC433711
13	DC 18	2015-0043008	AMC433712
14	DC 10A	2016-0016965	AMC437465
15	DC 10B	2016-0016966	AMC437466
16	DC 11A	2016-0016967	AMC437467
17	DC 11B	2016-0016968	AMC437468
18	DC 12A	2016-0016969	AMC437469
19	DC 12B	2016-0016970	AMC437470
20	DC 13	2016-0016971	AMC437471
21	DC 14A	2016-0016972	AMC437472
22	DC 14B	2016-0016973	AMC437473
23	DC 19	2016-0016974	AMC437474

Unpatented mining claims and sites situated in the Puntney Mining District, in Sections 5 and 6, Township 18 North, Range 1 West; Sections 1, 2, 3, 10, 11 and 15, Township 18 North, Range 2 West; Sections 32 and 33, Township 19 North, Range 1 West; and Sections 34, 35 and 36, Township 19 North, Range 2 West; G&SRB&M, Yavapai County, Arizona, the names of which together with the instrument numbers of recording of the location notices, and amendments thereto, in the official records of said county, and the serial numbers assigned by the Arizona State Office of the Bureau of Land Management, are as follows:

**EXHIBIT A
TO AFFIDAVIT OF ANNUAL CLAIM MAINTENANCE FEE PAYMENT AND
NOTICE OF INTENT TO HOLD MINING CLAIMS**

No.	Name of Claim	Instrument No.	BLM Serial No.
24	DC 20	2016-0016975	AMC437475 7
25	DC 21	2016-0016976	AMC437476
26	DC 22	2016-0016977	AMC437477
27	DC 23	2016-0016978	AMC437478
28	DC 24	2016-0016979	AMC437479
29	DC 25	2016-0016980	AMC437480
30	DC 26	2016-0016981	AMC437481
31	DC 27	2016-0016982	AMC437482
32	DC 28	2016-0016983	AMC437483
33	DC 29	2016-0016984	AMC437484
34	DC 30	2016-0016985	AMC437485
35	DC 31	2016-0016986	AMC437486
36	DC 32	2016-0016987	AMC437487
37	DC 33	2016-0016988	AMC437488
38	DC 34	2016-0016989	AMC437489
39	DC 35	2016-0016990	AMC437490
40	DC 36	2016-0016991	AMC437491
41	DC 37	2016-0016992	AMC437492
42	DC 38	2016-0016993	AMC437493
43	DC 39	2016-0016994	AMC437494
44	DC 40	2016-0016995	AMC437495
45	DC 41	2016-0016996	AMC437496
46	DC 42	2016-0016997	AMC437497
47	DC 43	2016-0016998	AMC437498
48	DC 44	2016-0016999	AMC437499
49	DC 45	2016-0017000	AMC437500
50	DC 46	2016-0017001	AMC437501
51	DC 47	2016-0017002	AMC437502
52	DC 48	2016-0017003	AMC437503
53	DC 49	2016-0017004	AMC437504
54	DC 50	2016-0017005	AMC437505
55	DC 51	2016-0017006	AMC437506
56	DC 52	2016-0017007	AMC437507
57	DC 53	2016-0017008	AMC437508
58	DC 54	2016-0017009	AMC437509 7

PHOENIX, ARIZONA
 2016 JUL 29 A 9:06
 RECEIVED
 BLM AZ STATE OFFICE

No.	Name of Claim	Instrument No.	BLM Serial No.
59	DC 55	2016-0017010	AMC437510 7
60	DC 56	2016-0017011	AMC437511
61	DC 57	2016-0017012	AMC437512
62	DC 58	2016-0017013	AMC437513
63	DC 59	2016-0017014	AMC437514
64	DC 60	2016-0017015	AMC437515
65	DC 61	2016-0017016	AMC437516
66	DC 62	2016-0017017	AMC437517
67	DC 63	2016-0017018	AMC437518
68	DC 64	2016-0017019	AMC437519
69	DC 65	2016-0017020	AMC437520
70	DC 66	2016-0017021	AMC437521
71	DC 67	2016-0017022	AMC437522
72	DC 68	2016-0017023	AMC437523
73	DC 69	2016-0017024	AMC437524
74	DC 70	2016-0017025	AMC437525
75	DC 71	2016-0017026	AMC437526
76	DC 72	2016-0017027	AMC437527
77	DC 73	2016-0017028	AMC437528
78	DC 74	2016-0017029	AMC437529
79	DC 75	2016-0017030	AMC437530
80	DC 76	2016-0017031	AMC437531
81	DC 77	2016-0017032	AMC437532
82	DC 78	2016-0017033	AMC437533
83	DC 79	2016-0017034	AMC437534
84	DC 80	2016-0017035	AMC437535
85	DC 81	2016-0017036	AMC437536
86	DC 82	2016-0017037	AMC437537
87	DC 83	2016-0017038	AMC437538
88	DC 84	2016-0017039	AMC437539
89	DC 85	2016-0017040	AMC437540
90	DC 86	2016-0017041	AMC437541
91	DC 87	2016-0017042	AMC437542
92	DC 88	2016-0017043	AMC437543
93	DC 89	2016-0017044	AMC437544 1

PHOENIX, ARIZONA

2016 JUL 29 A 9:09

RECEIVED
BLM AZ STATE OFFICE

No.	Name of Claim	Instrument No.	BLM Serial No.
94	DC 90	2016-0017045	AMC437545 7
95	DC 91	2016-0017046	AMC437546
96	DC 92	2016-0017047	AMC437547
97	DC 93	2016-0017048	AMC437548
98	DC 94	2016-0017049	AMC437549
99	DC 95	2016-0017050	AMC437550
100	DC 96	2016-0017051	AMC437551
101	DC 97	2016-0017052	AMC437552
102	DC 98	2016-0017053	AMC437553
103	DC 99	2016-0017054	AMC437554
104	DC 100	2016-0017055	AMC437555
105	DC 101	2016-0017056	AMC437556
106	DC 102	2016-0017057	AMC437557
107	DC 103	2016-0017058	AMC437558
108	DC 104	2016-0017059	AMC437559
109	DC 105	2016-0017060	AMC437560
110	DC 106	2016-0017061	AMC437561
111	DC 107	2016-0017062	AMC437562
112	DC 108	2016-0017063	AMC437563
113	DC 109	2016-0017064	AMC437564
114	DC 110	2016-0017065	AMC437565
115	DC 111	2016-0017066	AMC437566
116	DC 112	2016-0017067	AMC437567
117	DC 113	2016-0017068	AMC437568
118	DC 114	2016-0017069	AMC437569
119	DC 115	2016-0017070	AMC437570
120	DC 116	2016-0017071	AMC437571
121	DC 117	2016-0017072	AMC437572
122	DC 118	2016-0017073	AMC437573
123	DC 119	2016-0017074	AMC437574
124	DC 120	2016-0017075	AMC437575
125	DC 121	2016-0017076	AMC437576
126	DC 122	2016-0017077	AMC437577
127	DC 123	2016-0017078	AMC437578
128	DC 124	2016-0017079	AMC437579 7

PHOENIX, ARIZONA

2016 JUL 26 A 9:06

RECEIVED
BLM AZ STATE OFFICE

No.	Name of Claim	Instrument No.	BLM Serial No.
129	DC 125	2016-0017080	AMC437580 ↵
130	DC 126	2016-0017081	AMC437581
131	DC 127	2016-0017082	AMC437582
132	DC 128	2016-0017083	AMC437583
133	DC 129	2016-0017084	AMC437584
134	DC 130	2016-0017085	AMC437585
135	DC 131	2016-0017086	AMC437586
136	DC 132	2016-0017087	AMC437587
137	DC 133	2016-0017088	AMC437588
138	DC 134	2016-0017089	AMC437589
139	DC 135	2016-0017090	AMC437590
140	DC 136	2016-0017091	AMC437591
141	DC 137	2016-0017092	AMC437592
142	DC 138	2016-0017093	AMC437593
143	DC 139	2016-0017094	AMC437594
144	DC 140	2016-0017095	AMC437595
145	DC 141	2016-0017096	AMC437596
146	DC 142	2016-0017097	AMC437597
147	DC 143	2016-0017098	AMC437598
148	DC 144	2016-0017099	AMC437599
149	DC 145	2016-0017100	AMC437600
150	DC 146	2016-0017101	AMC437601
151	DC 147	2016-0017102	AMC437602
152	DC 148	2016-0017103	AMC437603
153	DC 149	2016-0017104	AMC437604
154	DC 150	2016-0017105	AMC437605
155	DC 151	2016-0017106	AMC437606
156	DC 152	2016-0017107	AMC437607
157	DC 153	2016-0017108	AMC437608
158	DC 154	2016-0017109	AMC437609
159	DC 155	2016-0017110	AMC437610
160	DC 156	2016-0017111	AMC437611
161	DC 157	2016-0017112	AMC437612
162	DC 158	2016-0017113	AMC437613
163	DC 159	2016-0017114	AMC437614 ↵

PHOENIX, ARIZONA

2016 JUL 26 A 9:06

RECEIVED BLM AZ STATE OFFICE

No.	Name of Claim	Instrument No.	BLM Serial No.
164	DC 160	2016-0017115	AMC437615 7
165	DC 161	2016-0017116	AMC437616
166	DC 162	2016-0017117	AMC437617
167	DC 163	2016-0017118	AMC437618
168	DC 164	2016-0017119	AMC437619
169	DC 165	2016-0017120	AMC437620
170	DC 166	2016-0017121	AMC437621
171	DC 167	2016-0017122	AMC437622
172	DC 168	2016-0017123	AMC437623
173	DC 169	2016-0017124	AMC437624
174	DC 170	2016-0017125	AMC437625
175	DC 171	2016-0017126	AMC437626
176	DC 172	2016-0017127	AMC437627
177	DC 173	2016-0017128	AMC437628
178	DC 174	2016-0017129	AMC437629
179	DC 175	2016-0017130	AMC437630
180	DC 176	2016-0017131	AMC437631
181	DC 177	2016-0017132	AMC437632
182	DC 178	2016-0017133	AMC437633
183	DC 179	2016-0017134	AMC437634
184	DC 180	2016-0017135	AMC437635
185	DC 181	2016-0017136	AMC437636
186	DC 182	2016-0017137	AMC437637
187	DC 183	2016-0017138	AMC437638
188	DC 184	2016-0017139	AMC437639
189	DC 185	2016-0017140	AMC437640
190	DC 186	2016-0017141	AMC437641
191	DC 187	2016-0017142	AMC437642
192	DC 188	2016-0017143	AMC437643
193	DC 189	2016-0017144	AMC437644
194	DC 190	2016-0017145	AMC437645
195	DC 191	2016-0017146	AMC437646
196	DC 192	2016-0017147	AMC437647
197	DC 193	2016-0017148	AMC437648
198	DC 194	2016-0017149	AMC437649 J

PHOENIX, ARIZONA

2016 JUL 29 A 9: 09

RECEIVED
BLM AZ STATE OFFICE

No.	Name of Claim	Instrument No.	BLM Serial No.
199	DC 195	2016-0017150	AMC437650 7
200	DC 196	2016-0017151	AMC437651
201	DC 197	2016-0017152	AMC437652
202	DC 198	2016-0017153	AMC437653
203	DC 199	2016-0017154	AMC437654
204	DC 200	2016-0017155	AMC437655
205	DC 201	2016-0017156	AMC437656
206	DC 202	2016-0017157	AMC437657
207	DC 203	2016-0017158	AMC437658
208	DC 204	2016-0017159	AMC437659
209	DC 205	2016-0017160	AMC437660
210	DC 206	2016-0017161	AMC437661
211	DC 207	2016-0017162	AMC437662
212	DC 208	2016-0017163	AMC437663
213	DC 209	2016-0017164	AMC437664
214	DC 210	2016-0017165	AMC437665
215	DC 211	2016-0017166	AMC437666
216	DC 212	2016-0017167	AMC437667
217	DC 213	2016-0017168	AMC437668
218	DC 214	2016-0017169	AMC437669
219	DC 215	2016-0017170	AMC437670
220	DC 216	2016-0017171	AMC437671
221	DC 217	2016-0017172	AMC437672
222	DC 218	2016-0017173	AMC437673
223	DC 219	2016-0017174	AMC437674
224	DC 220	2016-0017175	AMC437675
225	DC 221	2016-0017176	AMC437676
226	DC 222	2016-0017177	AMC437677
227	DC 223	2016-0017178	AMC437678
228	DC 224	2016-0017179	AMC437679
229	DC 225	2016-0017180	AMC437680
230	DC 226	2016-0017181	AMC437681
231	DC 227	2016-0017182	AMC437682
232	DC 228	2016-0017183	AMC437683
233	DC 229	2016-0017184	AMC437684 J

PHOENIX, ARIZONA

2016 JUL 26 A 9:07

RECEIVED
BLM AZ STATE OFFICE

No.	Name of Claim	Instrument No.	BLM Serial No.
234	DC 230	2016-0017185	AMC437685 7
235	DC 231	2016-0017186	AMC437686
236	DC 232	2016-0017187	AMC437687
237	DC 233	2016-0017188	AMC437688
238	DC 234	2016-0017189	AMC437689
239	DC 235	2016-0017190	AMC437690
240	DC 236	2016-0017191	AMC437691
241	DC 237	2016-0017192	AMC437692
242	DC 238	2016-0017193	AMC437693
243	DC 239	2016-0017194	AMC437694
244	DC 240	2016-0017195	AMC437695
245	DC 241	2016-0017196	AMC437696
246	DC 242	2016-0017197	AMC437697
247	DC 243	2016-0017198	AMC437698
248	DC 244	2016-0017199	AMC437699
249	DC 245	2016-0017200	AMC437700
250	DC 246	2016-0017201	AMC437701
251	DC 247	2016-0017202	AMC437702
252	DC 248	2016-0017203	AMC437703
253	DC 249	2016-0017204	AMC437704
254	DC 250	2016-0017205	AMC437705
255	DC 251	2016-0017206	AMC437706
256	DC 252	2016-0017207	AMC437707
257	DC 253	2016-0017208	AMC437708
258	DC 254	2016-0017209	AMC437709
259	DC 255	2016-0017210	AMC437710
260	DC 256	2016-0017211	AMC437711
261	DC 257	2016-0017212	AMC437712
262	DC 258	2016-0017213	AMC437713
263	DC 259	2016-0017214	AMC437714
264	DC 260	2016-0017215	AMC437715
265	DC 261	2016-0017216	AMC437716
266	DC 262	2016-0017217	AMC437717
267	DC 263	2016-0017218	AMC437718
268	DC 264	2016-0017219	AMC437719 J

PHOENIX, ARIZONA

2016 JUL 26 A 9:07

RECEIVED
BLM AZ STATE OFFICE

RECEIVED
BLM AZ STATE OFFICE

LO 6 A 9 JUL 26 2016

PHOENIX, ARIZONA

No.	Name of Claim	Instrument No.	BLM Serial No.
269	DC 265	2016-0017220	AMC437720 7
270	DC 266	2016-0017221	AMC437721
271	DC 267	2016-0017222	AMC437722
272	DC 268	2016-0017223	AMC437723
273	DC 269	2016-0017224	AMC437724
274	DC 270	2016-0017225	AMC437725
275	DC 271	2016-0017226	AMC437726
276	DC 272	2016-0017227	AMC437727
277	DC 273	2016-0017228	AMC437728
278	DC 274	2016-0017229	AMC437729
279	DC 275	2016-0017230	AMC437730
280	DC 276	2016-0017231	AMC437731
281	DC 277	2016-0017232	AMC437732
282	DC 278	2016-0017233	AMC437733
283	DC 279	2016-0017234	AMC437734
284	DC 280	2016-0017235	AMC437735
285	DC 281	2016-0017236	AMC437736
286	DC 282	2016-0017237	AMC437737
287	DC 283	2016-0017238	AMC437738
288	DC 284	2016-0017239	AMC437739
289	DC 285	2016-0017240	AMC437740
290	DC 286	2016-0017241	AMC437741
291	DC 287	2016-0017242	AMC437742
292	DC 288	2016-0017243	AMC437743
293	DC 289	2016-0017244	AMC437744
294	DC 290	2016-0017245	AMC437745
295	DC 291	2016-0017246	AMC437746
296	DC 292	2016-0017247	AMC437747
297	DC 293	2016-0017248	AMC437748
298	DC 294	2016-0017249	AMC437749
299	DC 295	2016-0017250	AMC437750
300	DC 296	2016-0017251	AMC437751
301	DC 297	2016-0017252	AMC437752
302	DC 298	2016-0017253	AMC437753
303	DC 299	2016-0017254	AMC437754 7

No.	Name of Claim	Instrument No.	BLM Serial No.
304	DC 300	2016-0017255	AMC437755 7
305	DC 301	2016-0017256	AMC437756
306	DC 302	2016-0017257	AMC437757
307	DC 303	2016-0017258	AMC437758
308	DC 304	2016-0017259	AMC437759
309	DC 305	2016-0017260	AMC437760
310	DC 306	2016-0017261	AMC437761
311	DC 307	2016-0017262	AMC437762
312	DC 308	2016-0017263	AMC437763
313	DC 309	2016-0017264	AMC437764
314	DC 310	2016-0017265	AMC437765
315	DC 311	2016-0017266	AMC437766
316	DC 312	2016-0017267	AMC437767
317	DC 313	2016-0017268	AMC437768
318	DC 314A	2016-0017269	AMC437769
319	DC 314B	2016-0017270	AMC437770
320	DC 315A	2016-0017271	AMC437771
321	DC 315B	2016-0017272	AMC437772
322	DC 316	2016-0017273	AMC437773
323	DC 317	2016-0017274	AMC437774
324	DC 318	2016-0017275	AMC437775
325	DC 319	2016-0017276	AMC437776
326	DC 320	2016-0017277	AMC437777
327	DC 321	2016-0017278	AMC437778
328	DC 322A	2016-0017279	AMC437779
329	DC 322B	2016-0017280	AMC437780
330	DC 323A	2016-0017281	AMC437781
331	DC 323B	2016-0017282	AMC437782
332	DC 324	2016-0017283	AMC437783
333	DC 325	2016-0017284	AMC437784
334	DC 326	2016-0017285	AMC437785
335	DC 327	2016-0017286	AMC437786
336	DC 328	2016-0017287	AMC437787
337	DC 329	2016-0017288	AMC437788
338	DC 330A	2016-0017289	AMC437789 1

PHOENIX, ARIZONA

2016 JUL 29 A 9:07

RECEIVED
BLM AZ STATE OFFICE

No.	Name of Claim	Instrument No.	BLM Serial No.
339	DC 330B	2016-0017290	AMC437790 7
340	DC 331A	2016-0017291	AMC437791
341	DC 331B	2016-0017292	AMC437792
342	DC 332	2016-0017293	AMC437793
343	DC 333	2016-0017294	AMC437794
344	DC 334	2016-0017295	AMC437795
345	DC 335	2016-0017296	AMC437796
346	DC 336	2016-0017297	AMC437797
347	DC 337	2016-0017298	AMC437798
348	DC 338A	2016-0017299	AMC437799
349	DC 338B	2016-0017300	AMC437800
350	DC 339A	2016-0017301	AMC437801
351	DC 339B	2016-0017302	AMC437802
352	DC 340	2016-0017303	AMC437803
353	DC 341	2016-0017304	AMC437804
354	DC 342	2016-0017305	AMC437805
355	DC 343	2016-0017306	AMC437806
356	DC 344	2016-0017307	AMC437807
357	DC 345	2016-0017308	AMC437808
358	DC 346	2016-0017309	AMC437809
359	DC 347	2016-0017310	AMC437810
360	DC 348	2016-0017311	AMC437811 J

360 placer mining claims containing <=20 acres each @ \$155/claim = \$55,800.00

RECEIVED
 BLM AZ STATE OFFICE
 2016 JUL 26 A 9:07
 PHOENIX, ARIZONA

United States Department of the Interior
Bureau of Land Management
 DIV OF LANDS, MINRLS & ENERGY
 ONE N CENTRAL AVE
 PHOENIX, AZ 85004 -4427
 Phone: 602-417-9200

Receipt

No: 3614302

Transaction #: 3717873	
Date of Transaction: 07/26/2016	
CUSTOMER:	
DRAKE CEMENT LLC 21803 N SCOTTSDALE RD STE 220 SCOTTSDALE, AZ 85255-7446 US	

LINE #	QTY	DESCRIPTION	REMARKS	UNIT PRICE	TOTAL
1	1.00	LOCATABLE MINERALS / MINING CLAIMS- NOT NEW-UNADJUD, ONE AUTH NO. ONLY / MINING CLAIM MONEY RECEIVED CASES: AMC433695/\$55800.00	MAINT 2017/360	- n/a -	55800.00
TOTAL:					\$55,800.00

PAYMENT INFORMATION					
1	AMOUNT:	55800.00	POSTMARKED:	N/A	
	TYPE:	CHECK	RECEIVED:	07/26/2016	
	CHECK NO:	03164			
	NAME:	FENNEMORE CRAIG PC 2394 E CAMELBACK RD STE 600 PHOENIX AZ 85016 US			

REMARKS	
PAID FOR BY FEENEMORE CRAIG ON BEHALF AND IN TRUST FOR DRAKE CEMENT LLC	

This receipt was generated by the automated BLM Collections and Billing System and is a paper representation of a portion of the official electronic record contained therein.

NOTICE!!

These documents have been scanned!

Do not place un-scanned documents beneath this notice!

Do not remove this notice from this file!

GPO Jacket No. 560-102
Print Order 61540
Rise Business Services, LLC
Job=AZ15 5/8/2019



Box Number= AZ15024



Claim Begin-End: AMC433695-AMC433712

5 Miscellaneous



AZ15024-18

AMC433502-AMC433786

**NO
DOCUMENTS
FOUND**

NO DOCUMENTS FOUND
NO DOCUMENTS FOUND

NOTICE!!

These documents have been scanned!

Do not place un-scanned documents beneath this notice!

Do not remove this notice from this file!

GPO Jacket No. 560-102
Print Order 61540
Rise Business Services, LLC
Job=AZ15 5/8/2019



Box Number= AZ15024



Claim Begin-End: AMC433695-AMC433712

6 Location Notices-Amendments and Supporting Documents



AZ15024-18

AMC433502-AMC433786

MINING CLAIM STATUS REPORT

Data Entered: 09/15/15 Ran

MTP Checked By: 09/15/15 Ran
GEO Checked By: 09/15/15 Ran

LEAD SERIAL NUMBER: AMC 433695 thru AMC 433712

NUMBER OF CLAIMS & TYPE:

18 LODE
18 PLACER
ASSOCIATION PLACER
MILL SITE
TUNNEL SITE

CHARGES:

Location Fee @ \$37 = \$ 666
Processing Fee @ \$20 = \$ 360
Maintenance Fee @ \$155 = \$ 2790
Add'l Maint Fee for Assoc Placer = \$
SUBTOTAL \$ 3816
Other Fees \$
Other Fees \$
TOTAL \$ 3816

TOTAL ACREAGE: 20 Per Claim
(Placer Only)

NUMBER OF LOCATORS: 1

DOCUMENTS RECEIVED VIA: Over-the-Counter Mail TIMELY FILED: Yes No

LEGAL DESCRIPTION: T 19 N R 1 W SEC 31
T 18 N R 1 W SEC 6
T R SEC
T R SEC
T R SEC

BLM FOREST SERVICE SUBJ TO PL 359: Yes No
WILDERNESS AREA

SPLIT ESTATE: N/A SX PX OTHER
SRHA Was proper Notice filed if located on SHRA Land? Yes No

RECONVEYED MINERALS ON BLM LAND REQUIRE OPENING ORDER FROM 1944 TO 1993:

Open to Entry On _____ N/A

COMMENTS/STATUS: VOID PARTIALLY VOID PVT MINERALS WITHDRAWN LANDS
OTHER

Claimant acknowledges that portions of the following claim(s) site(s) may be void or voidable.

Printed Name of Claimant _____ Signature of Claimant _____

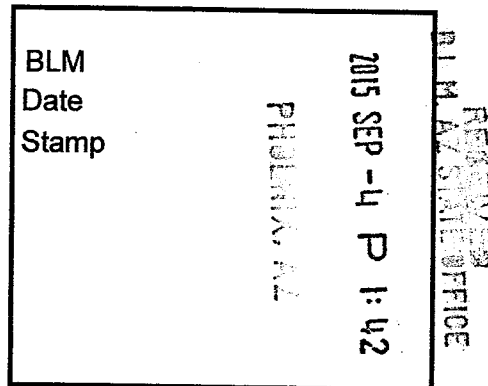
*****FINAL ADJUDICATION*****

DATE 1/28/2016 INITIALS RM

Return to:
Mr. Marc A. Marra, Esq.
Fennemore Craig, P.C.
2394 E Camelback Rd, Suite 600
Phoenix AZ 85016-3429

**LOCATION NOTICE FOR PLACER MINING CLAIM
STATE OF ARIZONA, COUNTY OF YAVAPAI**

NOTICE IS HEREBY GIVEN that the **DC 1** Placer Mining claim has been located by:
DRAKE CEMENT, LLC
whose current mailing address is: 5745 N Scottsdale Rd,
Suite B-110, Scottsdale, AZ 85250



This Placer mining claim consists of approximately **20** acres.

The general course of this claim is **North to South** and it is situated in the Puntenney Mining District, Yavapai County, Arizona. This claim is **1320** feet in length and **660** feet in width. This claim is marked by five monuments, constructed of 2" x 2" wood posts extending 4' above the ground, one at each corner and one at the location monument for this claim.

The location monument on which this Location Notice is posted is situated within:

Section 31, Township 19 North, Range 1 West, Gila and Salt River Meridian, Yavapai County, Arizona.

The location monument is set inside the **Southeast** corner of this claim, approximately 4' **West** of the **East** line of the claim and 4' **North** of the **South** line of the claim.

This claim encompasses the following Quarter Section(s), Section(s), Township(s) and Range(s):


SE 1/4, NE 1/4, NE 1/4 & NE 1/4, SE 1/4, NE 1/4, Section 31, T19N-R1W, G&SRM, Yavapai County, Arizona.

It is the intent of the claimant that the location notice of this placer mining claim **exclude** any portion within the limits of the claim that lay within that certain Prescott-Ashfork (U.S. No. 89) Highway Roadside Zone withdrawn from appropriation under the mining law as set forth in Public Land Order 1556 (published in 22 Fed. Reg. 9393 (1957)), as amended, and also to **exclude** any portion within the limits of the claim that lay to the North and West of such withdrawn area, all as depicted on the attached claim map.


THE SOUTHEAST CORNER OF THIS CLAIM IS 3300'± NORTH & 0'± WEST OF THE SOUTHEAST CORNER OF SECTION 31, T19N-R1W.

Located, dated and posted on the ground this 2ND day of September, 2015.

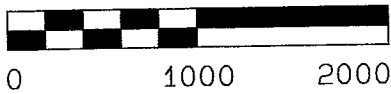
Drake Cement, LLC (Owner)

By: 
Jody A. Stone, RLS (Agent)

AMC433695



SCALE 1"=1000'



"DC 1" PLACER MINING CLAIM

SE1/4, NE1/4, NE1/4

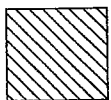
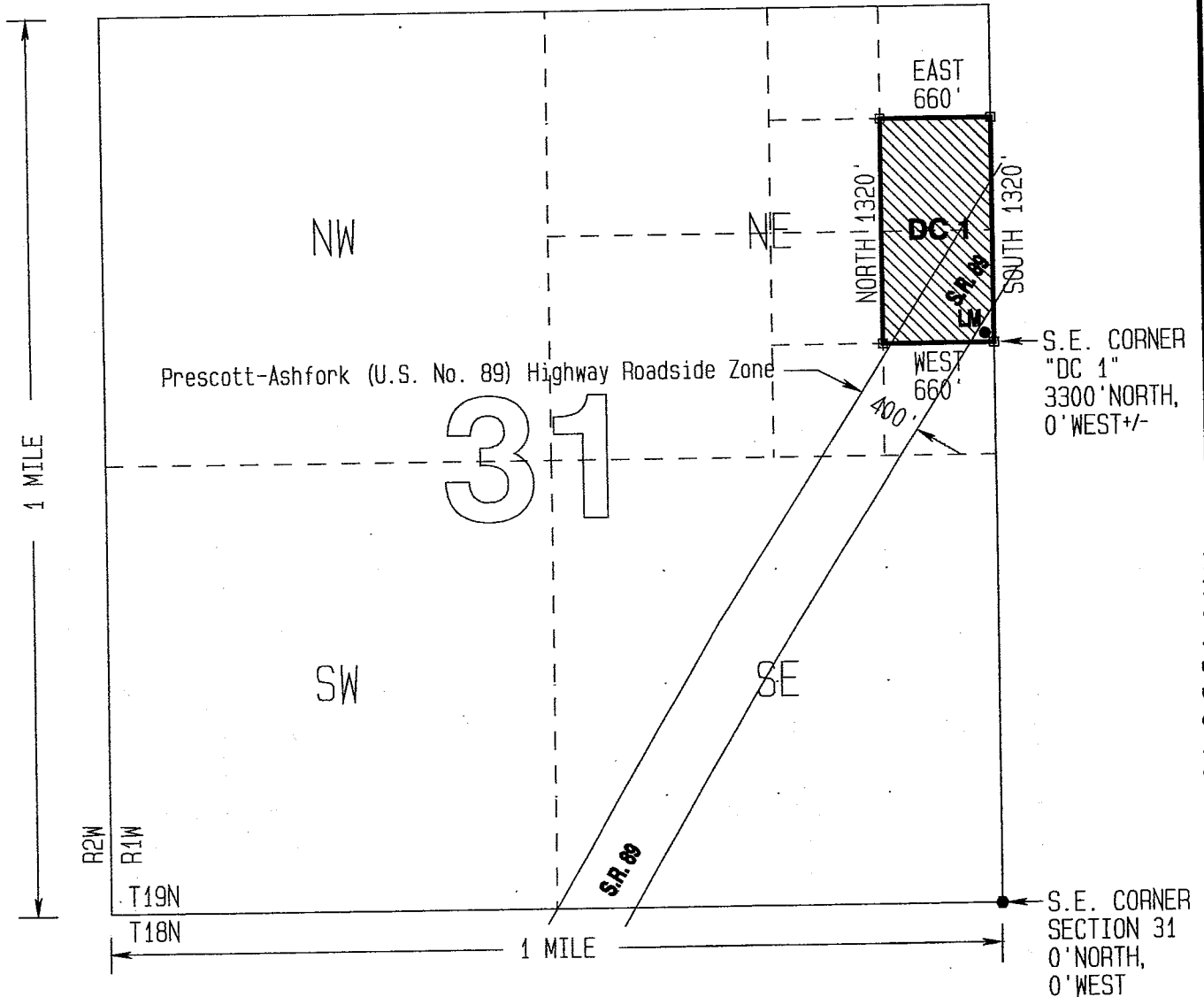
&

NE1/4, SE1/4, NE1/4 SECTION 31

T19N-R1W, G&SRM, YAVAPAI COUNTY, AZ

EXCEPT:

ANY PORTION LYING WITHIN & NORTHWESTERLY OF THE
PRESCOTT-ASHFORK (U.S. No. 89) HIGHWAY ROADSIDE ZONE



EXCLUDED AREA FROM
DC 1 PLACER CLAIM

CLAIM ACREAGE = 20 +/- ACRES

□ INDICATES CORNER OF PLACER CLAIM.
SET 2"x2"x5' WOODEN POST (TYPICAL).

LM • INDICATES LOCATION MONUMENT. SET 2"x2"x5'
WOODEN POST (INSIDE THE PLACER CLAIM) 4' by 4'
FROM A CORNER POST WITH A PLASTIC BOTTLE
ATTACHED CONTAINING THE LOCATION NOTICE
(TYPICAL).

LOCATORS:


DRAKE CEMENT, LLC
5745 N Scottsdale Rd, Suite B-110,
Scottsdale, AZ 85250

ANCL133695

Return to:
Mr. Marc A. Marra, Esq.
Fennemore Craig, P.C.
2394 E Camelback Rd, Suite 600
Phoenix AZ 85016-3429

**LOCATION NOTICE FOR PLACER MINING CLAIM
STATE OF ARIZONA, COUNTY OF YAVAPAI**

NOTICE IS HEREBY GIVEN that the *DC 2* Placer Mining claim has been located by:
DRAKE CEMENT, LLC
whose current mailing address is: 5745 N Scottsdale Rd,
Suite B-110, Scottsdale, AZ 85250



This Placer mining claim consists of approximately **20** acres.

The general course of this claim is **East to West** and it is situated in the Puntenney Mining District, Yavapai County, Arizona. This claim is **1320** feet in length and **660** feet in width. This claim is marked by five monuments, constructed of 2" x 2" wood posts extending 4' above the ground, one at each corner and one at the location monument for this claim.

The location monument on which this Location Notice is posted is situated within:

Section 31, Township 19 North, Range 1 West, Gila and Salt River Meridian, Yavapai County, Arizona.

The location monument is set inside the **Southeast** corner of this claim, approximately 4' **West** of the **East** line of the claim and 4' **North** of the **South** line of the claim.

This claim encompasses the following Quarter Section(s), Section(s), Township(s) and Range(s):

SW ¼, SE ¼, NE ¼ & SE ¼, NE ¼, Section 31, T19N-R1W, G&SRM, Yavapai County, Arizona.

It is the intent of the claimant that the location notice of this placer mining claim **exclude** any portion within the limits of the claim that lay within that certain Prescott-Ashfork (U.S. No. 89) Highway Roadside Zone withdrawn from appropriation under the mining law as set forth in Public Land Order 1556 (published in 22 Fed. Reg. 9393 (1957)), as amended, and also to **exclude** any portion within the limits of the claim that lay to the North and West of such withdrawn area, all as depicted on the attached claim map.

THE SOUTHEAST CORNER OF THIS CLAIM IS 2640'± NORTH & 0'± WEST OF THE SOUTHEAST CORNER OF SECTION 31, T19N-R1W.

Located, dated and posted on the ground this 2ND day of September, 2015.


Drake Cement, LLC (Owner)

By: 
Jody A. Stone, RLS (Agent)

AMC 433696



SCALE 1"=1000'



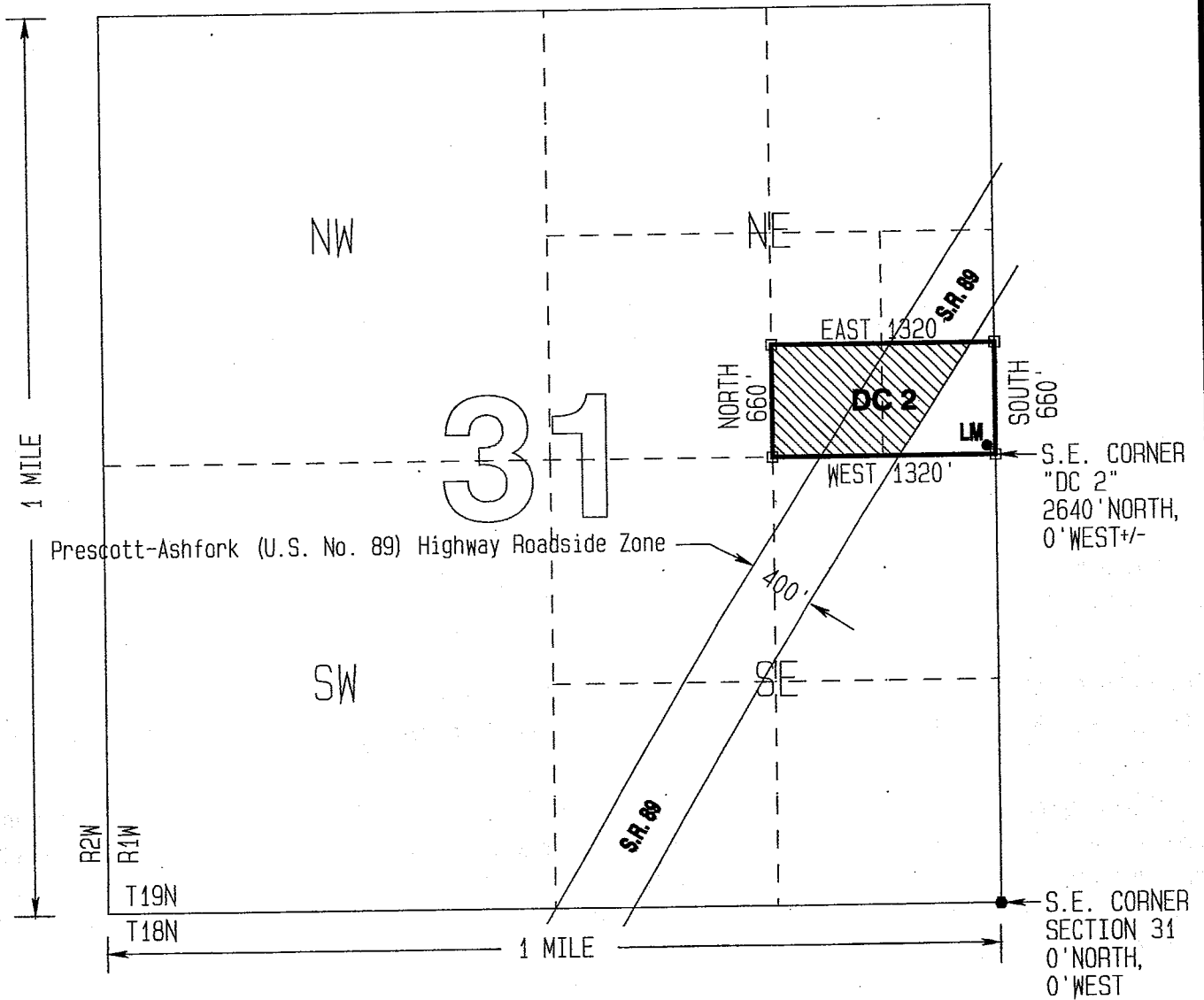
"DC 2" PLACER MINING CLAIM

SW1/4, SE1/4, NE1/4 &
SE1/4, SE1/4, NE1/4 SECTION 31

T19N-R1W, G&SRM, YAVAPAI COUNTY, AZ

EXCEPT:

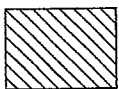
ANY PORTION LYING WITHIN & NORTHWESTERLY OF THE
PRESCOTT-ASHFORK (U.S. No. 89) HIGHWAY ROADSIDE ZONE



CLAIM ACREAGE = 20 +/- ACRES

□ INDICATES CORNER OF PLACER CLAIM.
SET 2"x2"x5' WOODEN POST (TYPICAL).

LM ● INDICATES LOCATION MONUMENT. SET 2"x2"x5'
WOODEN POST (INSIDE THE PLACER CLAIM) 4' by 4'
FROM A CORNER POST WITH A PLASTIC BOTTLE
ATTACHED CONTAINING THE LOCATION NOTICE
(TYPICAL).



EXCLUDED AREA FROM
DC 2 PLACER CLAIM

LOCATORS:

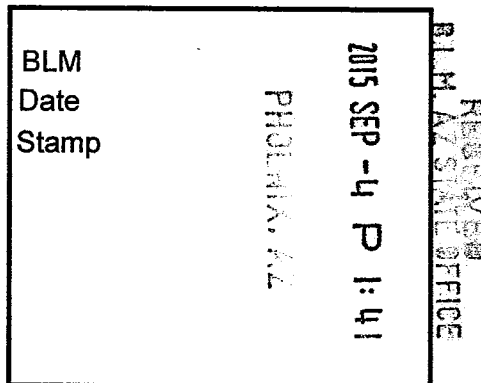
DRAKE CEMENT, LLC
5745 N Scottsdale Rd, Suite B-110,
Scottsdale, AZ 85250

ANCL13369b

Return to:
Mr. Marc A. Marra, Esq.
Fennemore Craig, P.C.
2394 E Camelback Rd, Suite 600
Phoenix AZ 85016-3429

**LOCATION NOTICE FOR PLACER MINING CLAIM
STATE OF ARIZONA, COUNTY OF YAVAPAI**

NOTICE IS HEREBY GIVEN that the *DC 3* Placer
Mining claim has been located by:
DRAKE CEMENT, LLC
whose current mailing address is: 5745 N Scottsdale Rd,
Suite B-110, Scottsdale, AZ 85250



This Placer mining claim consists of approximately **20** acres.

The general course of this claim is **North to South** and it is situated in the Puntteney Mining District, Yavapai County, Arizona. This claim is **1320** feet in length and **660** feet in width. This claim is marked by five monuments, constructed of 2" x 2" wood posts extending 4' above the ground, one at each corner and one at the location monument for this claim.

The location monument on which this Location Notice is posted is situated within:

Section 31, Township 19 North, Range 1 West, Gila and Salt River Meridian, Yavapai County, Arizona.

The location monument is set inside the **Northeast** corner of this claim, approximately 4' **West** of the **East** line of the claim and 4' **South** of the **North** line of the claim.

This claim encompasses the following Quarter Section(s), Section(s), Township(s) and Range(s):

NE ¼, NE ¼, SE ¼ & SE ¼, NE ¼, SE ¼, Section 31, T19N-R1W, G&SRM, Yavapai County, Arizona.


It is the intent of the claimant that the location notice of this placer mining claim **exclude** any portion within the limits of the claim that lay within that certain Prescott-Ashfork (U.S. No. 89) Highway Roadside Zone withdrawn from appropriation under the mining law as set forth in Public Land Order 1556 (published in 22 Fed. Reg. 9393 (1957)), as amended, as depicted on the attached claim map.

THE SOUTHEAST CORNER OF THIS CLAIM IS 1320'± NORTH & 0'± WEST OF THE SOUTHEAST CORNER OF SECTION 31, T19N-R1W.

Located, dated and posted on the ground this 2ND day of September, 2015.

Drake Cement, LLC (Owner)

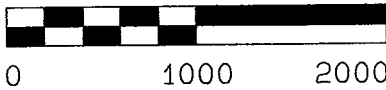
By:


Jody A. Stone, RLS (Agent)

AMC433697



SCALE 1"=1000'



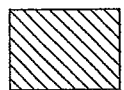
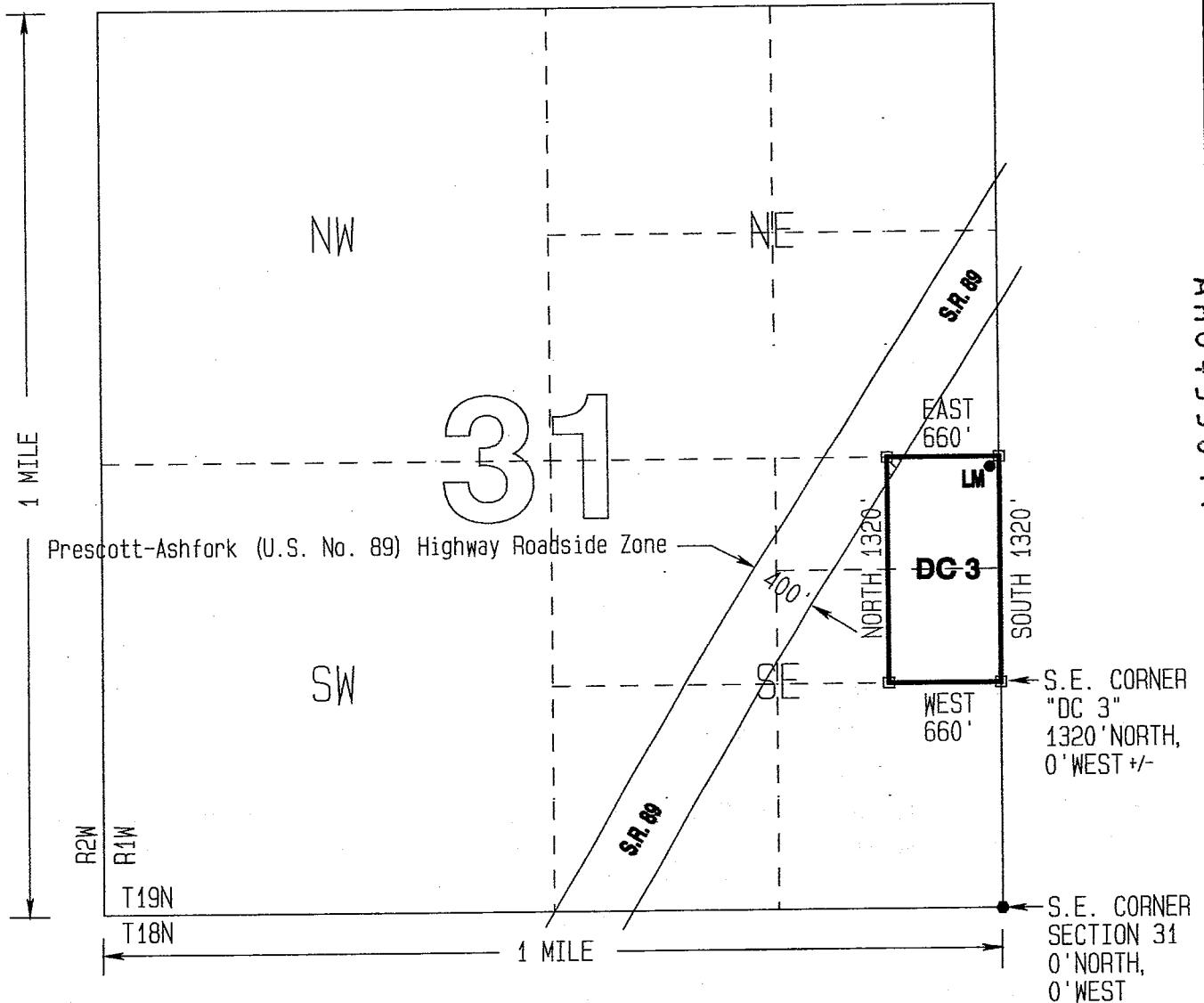
"DC 3" PLACER MINING CLAIM

**NE1/4, NE1/4, SE1/4 &
SE1/4, NE1/4, SE1/4 SECTION 31**

T19N-R1W, G&SRM, YAVAPAI COUNTY, AZ

EXCEPT:

ANY PORTION LYING WITHIN & NORTHWESTERLY OF THE
PRESCOTT-ASHFORK (U.S. No. 89) HIGHWAY ROADSIDE ZONE



EXCLUDED AREA FROM
DC 3 PLACER CLAIM

CLAIM ACREAGE = 20 +/- ACRES

□ INDICATES CORNER OF PLACER CLAIM.
SET 2"x2"x5' WOODEN POST (TYPICAL).

LM ● INDICATES LOCATION MONUMENT. SET 2"x2"x5'
WOODEN POST (INSIDE THE PLACER CLAIM) 4' by 4'
FROM A CORNER POST WITH A PLASTIC BOTTLE
ATTACHED CONTAINING THE LOCATION NOTICE
(TYPICAL).

LOCATORS:

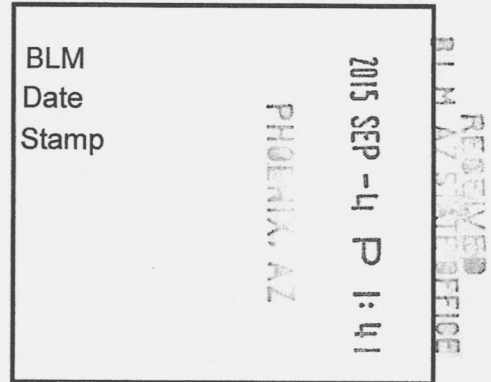
DRAKE CEMENT, LLC
5745 N Scottsdale Rd, Suite B-110,
Scottsdale, AZ 85250

AM0433697

Return to:
Mr. Marc A. Marra, Esq.
Fennemore Craig, P.C.
2394 E Camelback Rd, Suite 600
Phoenix AZ 85016-3429

**LOCATION NOTICE FOR PLACER MINING CLAIM
STATE OF ARIZONA, COUNTY OF YAVAPAI**

NOTICE IS HEREBY GIVEN that the **DC 4** Placer Mining claim has been located by:
DRAKE CEMENT, LLC
whose current mailing address is: 5745 N Scottsdale Rd,
Suite B-110, Scottsdale, AZ 85250



This Placer mining claim consists of approximately **20** acres.

The general course of this claim is **East to West** and it is situated in the Puntenney Mining District, Yavapai County, Arizona. This claim is **1320** feet in length and **660** feet in width. This claim is marked by five monuments, constructed of 2" x 2" wood posts extending 4' above the ground, one at each corner and one at the location monument for this claim.

The location monument on which this Location Notice is posted is situated within:

Section 31, Township 19 North, Range 1 West, Gila and Salt River Meridian, Yavapai County, Arizona.

The location monument is set inside the **Southeast** corner of this claim, approximately 4' **West** of the **East** line of the claim and 4' **North** of the **South** line of the claim.

This claim encompasses the following Quarter Section(s), Section(s), Township(s) and Range(s):


NE ¼, NW ¼, SE ¼ & NW ¼, NE ¼, SE ¼, Section 31, T19N-R1W, G&SRM, Yavapai County, Arizona.

It is the intent of the claimant that the location notice of this placer mining claim **exclude** any portion within the limits of the claim that lay within that certain Prescott-Ashfork (U.S. No. 89) Highway Roadside Zone withdrawn from appropriation under the mining law as set forth in Public Land Order 1556 (published in 22 Fed. Reg. 9393 (1957)), as amended, and also to **exclude** any portion within the limits of the claim that lay to the North and West of such withdrawn area, all as depicted on the attached claim map.

THE SOUTHEAST CORNER OF THIS CLAIM IS 1980'± NORTH & 660'± WEST OF THE SOUTHEAST CORNER OF SECTION 31, T19N-R1W.

Located, dated and posted on the ground this 2ND day of September, 2015.

Drake Cement, LLC (Owner)

By: 
Jody A. Stone, RLS (Agent)

AMC433698



SCALE 1"=1000'



0 1000 2000

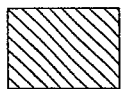
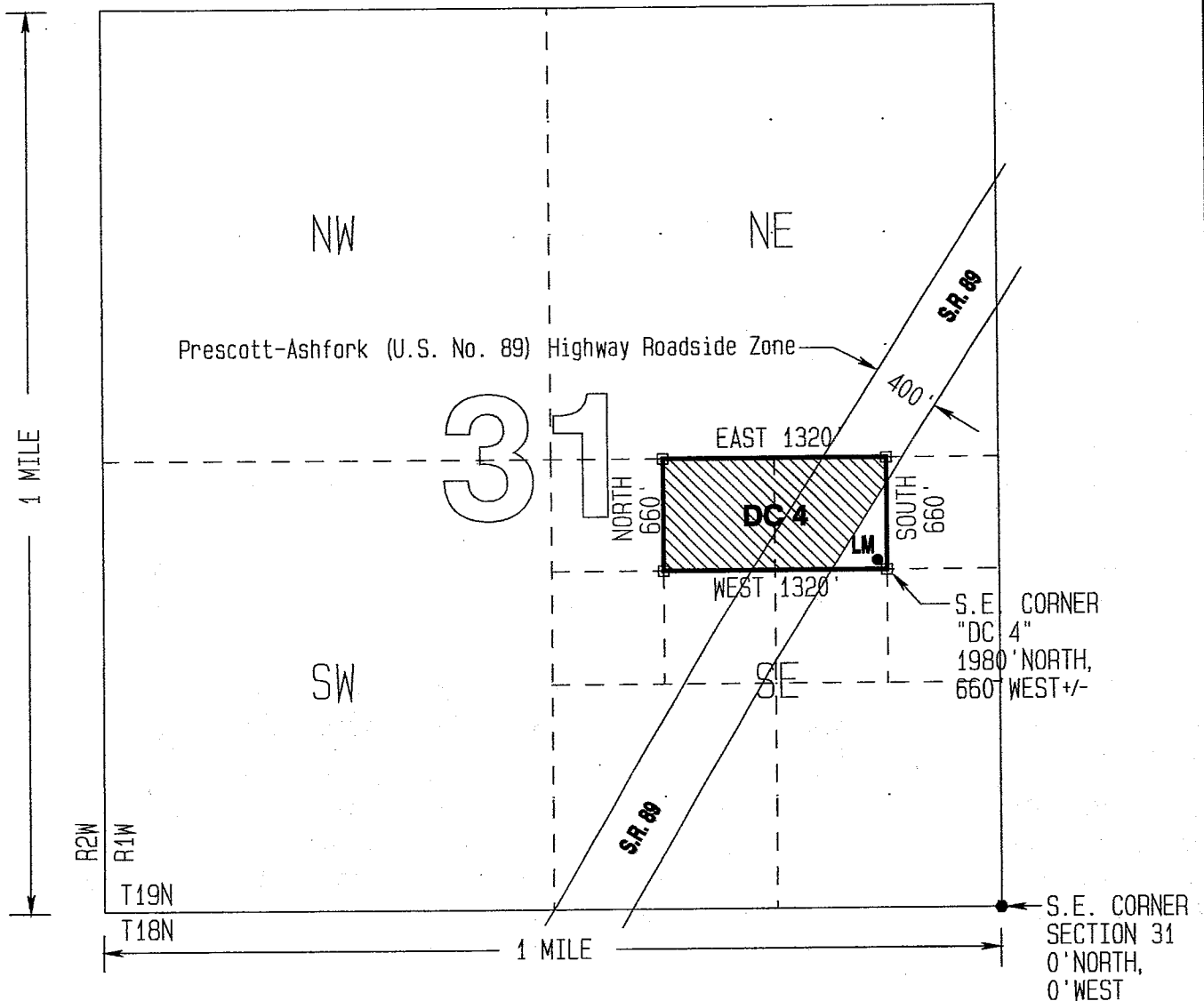
"DC 4" PLACER MINING CLAIM

NE1/4, NW1/4, SE1/4 &
NW1/4, NE1/4, SE1/4 SECTION 31

T19N-R1W, G&SRM, YAVAPAI COUNTY, AZ

EXCEPT:

ANY PORTION LYING WITHIN & NORTHWESTERLY OF THE
PRESCOTT-ASHFORK (U.S. No. 89) HIGHWAY ROADSIDE ZONE



EXCLUDED AREA FROM
DC 4 PLACER CLAIM

CLAIM ACREAGE = 20 +/- ACRES

□ INDICATES CORNER OF PLACER CLAIM.
SET 2"x2"x5' WOODEN POST (TYPICAL).

LM • INDICATES LOCATION MONUMENT. SET 2"x2"x5'
WOODEN POST (INSIDE THE PLACER CLAIM) 4' by 4'
FROM A CORNER POST WITH A PLASTIC BOTTLE
ATTACHED CONTAINING THE LOCATION NOTICE
(TYPICAL).

LOCATORS:


DRAKE CEMENT, LLC
5745 N Scottsdale Rd, Suite B-110,
Scottsdale, AZ 85250

AMC433698

Return to:
Mr. Marc A. Marra, Esq.
Fennemore Craig, P.C.
2394 E Camelback Rd, Suite 600
Phoenix AZ 85016-3429

**LOCATION NOTICE FOR PLACER MINING CLAIM
STATE OF ARIZONA, COUNTY OF YAVAPAI**

NOTICE IS HEREBY GIVEN that the **DC 5 Placer**
Mining claim has been located by:
DRAKE CEMENT, LLC
whose current mailing address is: 5745 N Scottsdale Rd,
Suite B-110, Scottsdale, AZ 85250



This Placer mining claim consists of approximately **20** acres.

The general course of this claim is **East to West** and it is situated in the Puntteney Mining District, Yavapai County, Arizona. This claim is **1320** feet in length and **660** feet in width. This claim is marked by five monuments, constructed of 2" x 2" wood posts extending 4' above the ground, one at each corner and one at the location monument for this claim.

The location monument on which this Location Notice is posted is situated within:

Section 31, Township 19 North, Range 1 West, Gila and Salt River Meridian, Yavapai County, Arizona.

The location monument is set inside the **Northeast** corner of this claim, approximately 4' **West** of the **East** line of the claim and 4' **South** of the **North** line of the claim.

This claim encompasses the following Quarter Section(s), Section(s), Township(s) and Range(s):

SE ¼, NW ¼, SE ¼ & SW ¼, NE ¼, SE ¼, Section 31, T19N-R1W, G&SRM, Yavapai County, Arizona.

It is the intent of the claimant that the location notice of this placer mining claim **exclude** any portion within the limits of the claim that lay within that certain Prescott-Ashfork (U.S. No. 89) Highway Roadside Zone withdrawn from appropriation under the mining law as set forth in Public Land Order 1556 (published in 22 Fed. Reg. 9393 (1957)), as amended, and also to **exclude** any portion within the limits of the claim that lay to the North and West of such withdrawn area, all as depicted on the attached claim map.

THE SOUTHEAST CORNER OF THIS CLAIM IS 1320'± NORTH & 660'± WEST OF THE SOUTHEAST CORNER OF SECTION 31, T19N-R1W.

Located, dated and posted on the ground this 2ND day of September, 2015.

Drake Cement, LLC (Owner)

By:

Jody A. Stone, RLS (Agent)

AMC433699



SCALE 1"=1000'



0 1000 2000

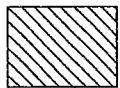
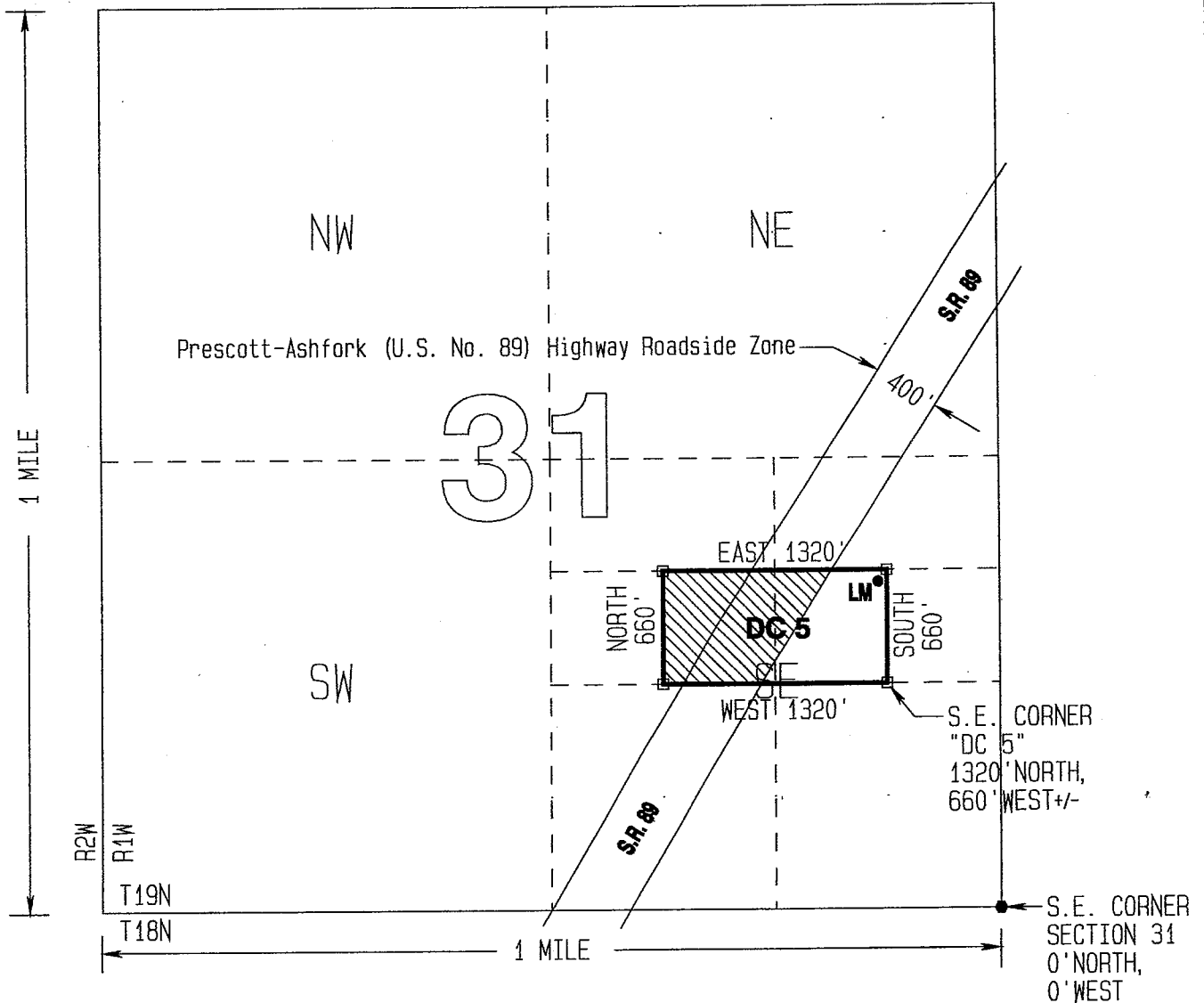
"DC 5" PLACER MINING CLAIM

SE1/4, NW1/4, SE1/4 &
SW1/4, NE1/4, SE1/4 SECTION 31

T19N-R1W, G&SRM, YAVAPAI COUNTY, AZ

EXCEPT:

ANY PORTION LYING WITHIN & NORTHWESTERLY OF THE
PRESCOTT-ASHFORK (U.S. No. 89) HIGHWAY ROADSIDE ZONE



EXCLUDED AREA FROM
DC 5 PLACER CLAIM

CLAIM ACREAGE = 20 +/- ACRES

□ INDICATES CORNER OF PLACER CLAIM.
SET 2"x2"x5' WOODEN POST (TYPICAL).

LM● INDICATES LOCATION MONUMENT. SET 2"x2"x5'
WOODEN POST (INSIDE THE PLACER CLAIM) 4' by 4'
FROM A CORNER POST WITH A PLASTIC BOTTLE
ATTACHED CONTAINING THE LOCATION NOTICE
(TYPICAL).


LOCATORS:
DRAKE CEMENT, LLC
5745 N Scottsdale Rd, Suite B-110,
Scottsdale, AZ 85250

AMCU 33699

Return to:
Mr. Marc A. Marra, Esq.
Fennemore Craig, P.C.
2394 E Camelback Rd, Suite 600
Phoenix AZ 85016-3429

**LOCATION NOTICE FOR PLACER MINING CLAIM
STATE OF ARIZONA, COUNTY OF YAVAPAI**

NOTICE IS HEREBY GIVEN that the **DC 6 Placer**
Mining claim has been located by:
DRAKE CEMENT, LLC
whose current mailing address is: 5745 N Scottsdale Rd,
Suite B-110, Scottsdale, AZ 85250



This Placer mining claim consists of approximately **20** acres.

The general course of this claim is **East to West** and it is situated in the Puntenney Mining District, Yavapai County, Arizona. This claim is **1320** feet in length and **660** feet in width. This claim is marked by five monuments, constructed of 2" x 2" wood posts extending 4' above the ground, one at each corner and one at the location monument for this claim.

The location monument on which this Location Notice is posted is situated within:

Section 31, Township 19 North, Range 1 West, Gila and Salt River Meridian, Yavapai County, Arizona.

The location monument is set inside the **Southeast** corner of this claim, approximately 4' **West** of the **East** line of the claim and 4' **North** of the **South** line of the claim.

This claim encompasses the following Quarter Section(s), Section(s), Township(s) and Range(s):

NW 1/4, SW 1/4, SE 1/4 & NE 1/4, SW 1/4, SE 1/4, Section 31, T19N-R1W, G&SRM, Yavapai County, Arizona.

It is the intent of the claimant that the location notice of this placer mining claim **exclude** any portion within the limits of the claim that lay within that certain Prescott-Ashfork (U.S. No. 89) Highway Roadside Zone withdrawn from appropriation under the mining law as set forth in Public Land Order 1556 (published in 22 Fed. Reg. 9393 (1957)), as amended, and also to **exclude** any portion within the limits of the claim that lay to the North and West of such withdrawn area, all as depicted on the attached claim map.

THE SOUTHEAST CORNER OF THIS CLAIM IS 660'± NORTH & 1320'± WEST OF THE SOUTHEAST CORNER OF SECTION 31, T19N-R1W.

Located, dated and posted on the ground this 2ND day of September, 2015.

Drake Cement, LLC (Owner)

By: 
Jody A. Stone, RLS (Agent)

AN C 4 33 700



SCALE 1"=1000'



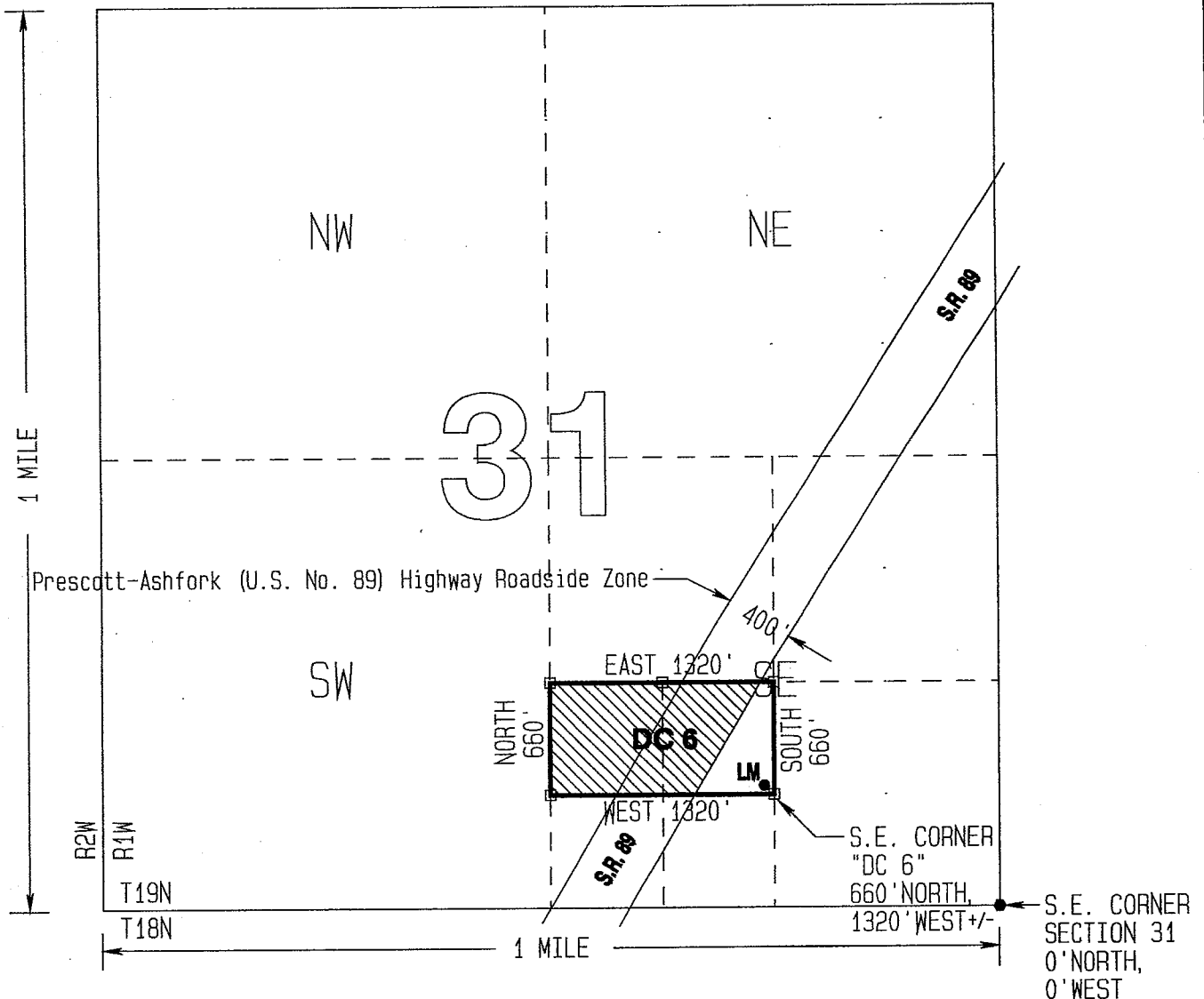
"DC 6" PLACER MINING CLAIM

NW1/4, SW1/4, SE1/4 &
NE1/4, SW1/4, SE1/4 SECTION 31

T19N-R1W, G&SRM, YAVAPAI COUNTY, AZ

EXCEPT:

ANY PORTION LYING WITHIN & NORTHWESTERLY OF THE
PRESCOTT-ASHFORK (U.S. No. 89) HIGHWAY ROADSIDE ZONE



EXCLUDED AREA FROM
DC 6 PLACER CLAIM

CLAIM ACREAGE = 20 +/- ACRES

□ INDICATES CORNER OF PLACER CLAIM.
SET 2"x2"x5' WOODEN POST (TYPICAL).

LM● INDICATES LOCATION MONUMENT. SET 2"x2"x5'
WOODEN POST (INSIDE THE PLACER CLAIM) 4' by 4'
FROM A CORNER POST WITH A PLASTIC BOTTLE
ATTACHED CONTAINING THE LOCATION NOTICE
(TYPICAL).

LOCATORS:


DRAKE CEMENT, LLC
5745 N Scottsdale Rd, Suite B-110,
Scottsdale, AZ 85250

AMCU33700

Return to:
Mr. Marc A. Marra, Esq.
Fennemore Craig, P.C.
2394 E Camelback Rd, Suite 600
Phoenix AZ 85016-3429

**LOCATION NOTICE FOR PLACER MINING CLAIM
STATE OF ARIZONA, COUNTY OF YAVAPAI**

NOTICE IS HEREBY GIVEN that the **DC 7 Placer**
Mining claim has been located by:
DRAKE CEMENT, LLC
whose current mailing address is: **5745 N Scottsdale Rd,**
Suite B-110, Scottsdale, AZ 85250



This Placer mining claim consists of approximately **20** acres.

The general course of this claim is **East to West** and it is situated in the Puntenney Mining District, Yavapai County, Arizona. This claim is **1320** feet in length and **660** feet in width. This claim is marked by five monuments, constructed of 2" x 2" wood posts extending 4' above the ground, one at each corner and one at the location monument for this claim.

The location monument on which this Location Notice is posted is situated within:

Section 31, Township 19 North, Range 1 West, Gila and Salt River Meridian, Yavapai County, Arizona.

The location monument is set inside the **Southeast** corner of this claim, approximately 4' **West** of the **East** line of the claim and 4' **North** of the **South** line of the claim.

This claim encompasses the following Quarter Section(s), Section(s), Township(s) and Range(s):

SW ¼, SW ¼, SE ¼ & SE ¼, SW ¼, SE ¼, Section 31, T19N-R1W, G&SRM, Yavapai County, Arizona.

It is the intent of the claimant that the location notice of this placer mining claim **exclude** any portion within the limits of the claim that lay within that certain Prescott-Ashfork (U.S. No. 89) Highway Roadside Zone withdrawn from appropriation under the mining law as set forth in Public Land Order 1556 (published in 22 Fed. Reg. 9393 (1957)), as amended, and also to **exclude** any portion within the limits of the claim that lay to the North and West of such withdrawn area, all as depicted on the attached claim map.

THE SOUTHEAST CORNER OF THIS CLAIM IS 0'± NORTH & 1320'± WEST OF THE SOUTHEAST CORNER OF SECTION 31, T19N-R1W.

Located, dated and posted on the ground this 2ND day of September, 2015.

Drake Cement, LLC (Owner)

By: 
Jody A. Stone, RLS (Agent)

AMC433701




"DC 7" PLACER MINING CLAIM

SW1/4, SW1/4, SE1/4 &
SE1/4, SW1/4, SE1/4 SECTION 31

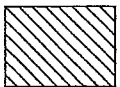
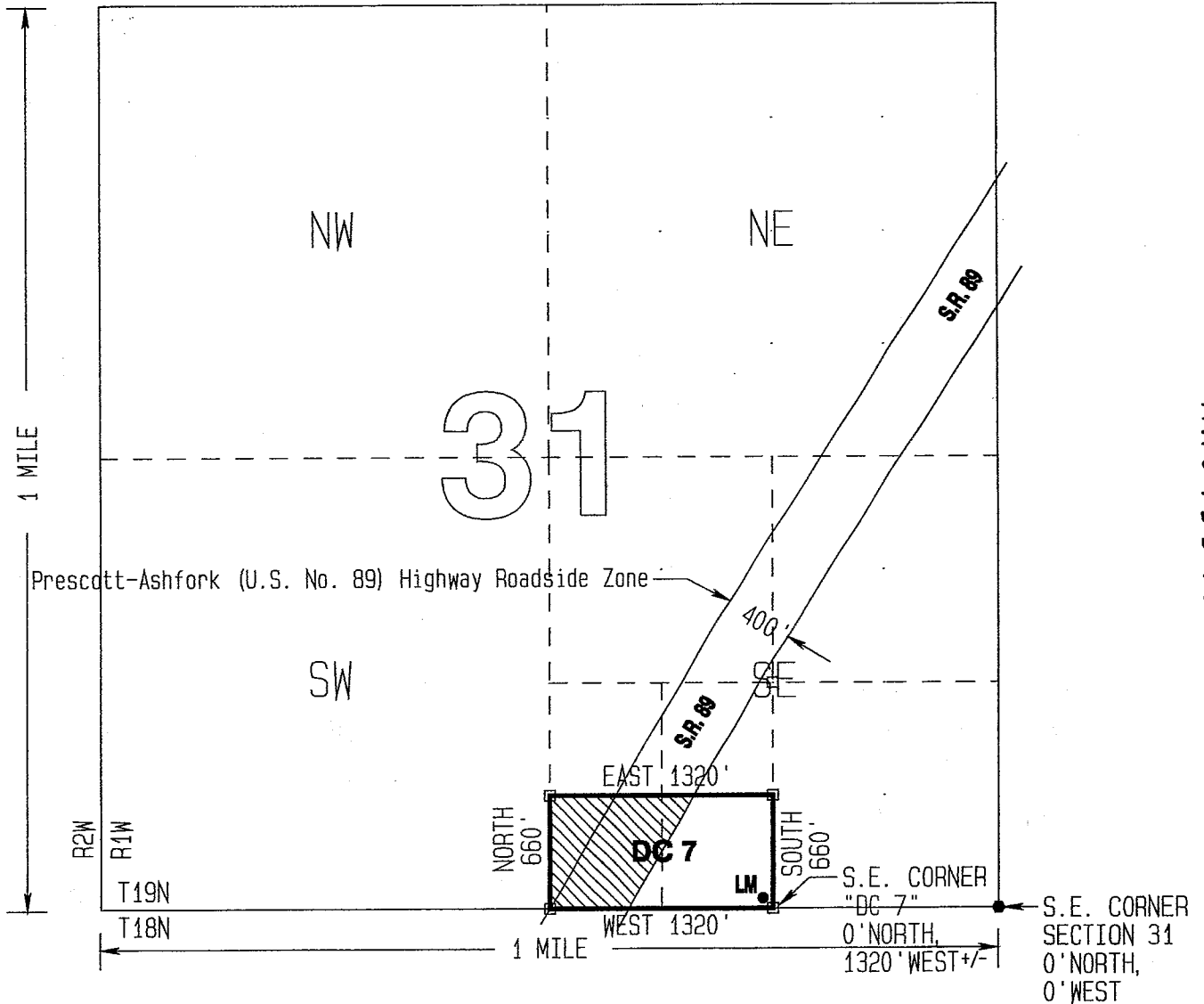
SCALE 1"=1000'

T19N-R1W, G&SRM, YAVAPAI COUNTY, AZ



EXCEPT:

ANY PORTION LYING WITHIN & NORTHWESTERLY OF THE
PRESCOTT-ASHFORK (U.S. No. 89) HIGHWAY ROADSIDE ZONE



EXCLUDED AREA FROM
DC 7 PLACER CLAIM

CLAIM ACREAGE = 20 +/- ACRES

□ INDICATES CORNER OF PLACER CLAIM.
SET 2"x2"x5' WOODEN POST (TYPICAL).

LM● INDICATES LOCATION MONUMENT. SET 2"x2"x5'
WOODEN POST (INSIDE THE PLACER CLAIM) 4' by 4'
FROM A CORNER POST WITH A PLASTIC BOTTLE
ATTACHED CONTAINING THE LOCATION NOTICE
(TYPICAL).

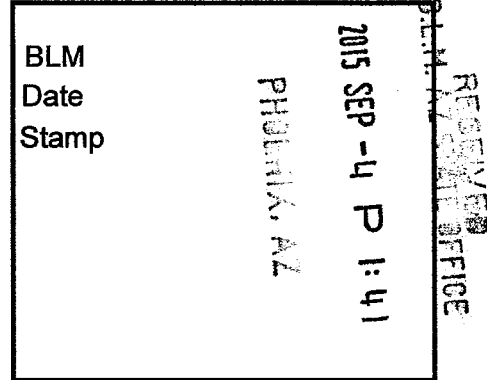
LOCATORS:
DRAKE CEMENT, LLC
5745 N Scottsdale Rd, Suite B-110,
Scottsdale, AZ 85250

AMC 433701

Return to:
Mr. Marc A. Marra, Esq.
Fennemore Craig, P.C.
2394 E Camelback Rd, Suite 600
Phoenix AZ 85016-3429

**LOCATION NOTICE FOR PLACER MINING CLAIM
STATE OF ARIZONA, COUNTY OF YAVAPAI**

NOTICE IS HEREBY GIVEN that the **DC 8** Placer Mining claim has been located by:
DRAKE CEMENT, LLC
whose current mailing address is: 5745 N Scottsdale Rd,
Suite B-110, Scottsdale, AZ 85250



This Placer mining claim consists of approximately **20** acres.

The general course of this claim is **North to South** and it is situated in the Puntteney Mining District, Yavapai County, Arizona. This claim is **1320** feet in length and **660** feet in width. This claim is marked by five monuments, constructed of 2" x 2" wood posts extending 4' above the ground, one at each corner and one at the location monument for this claim.

The location monument on which this Location Notice is posted is situated within:

Section 31, Township 19 North, Range 1 West, Gila and Salt River Meridian, Yavapai County, Arizona.

The location monument is set inside the **Southeast** corner of this claim, approximately 4' **West** of the **East** line of the claim and 4' **North** of the **South** line of the claim.

This claim encompasses the following Quarter Section(s), Section(s), Township(s) and Range(s):

NW 1/4, SE 1/4, SE 1/4 & SW 1/4, SE 1/4, SE 1/4, Section 31, T19N-R1W, G&SRM, Yavapai County, Arizona.

Depicted on the attached claim map.

THE SOUTHEAST CORNER OF THIS CLAIM IS 0'± NORTH & 660'± WEST OF THE SOUTHEAST CORNER OF SECTION 31, T19N-R1W.

Located, dated and posted on the ground this 2ND day of September, 2015.

Drake Cement, LLC (Owner)

By: 
Jody A. Stone, RLS (Agent)

AMC433702



SCALE 1"=1000'

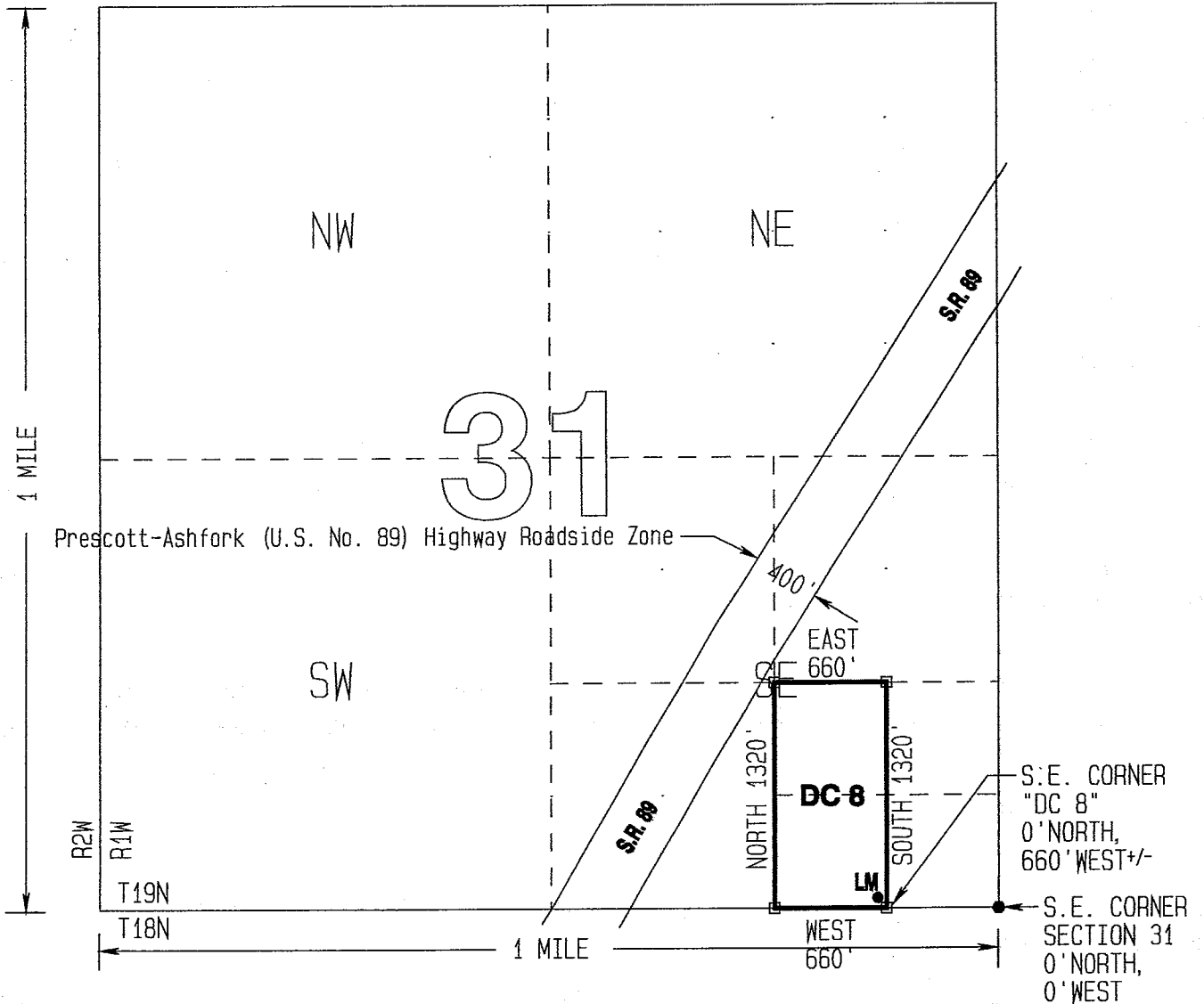


0 1000 2000

"DC 8" PLACER MINING CLAIM

NW1/4, SE1/4, SE1/4 &
SW1/4, SE1/4, SE1/4 SECTION 31

T19N-R1W, G&SRM, YAVAPAI COUNTY, AZ



CLAIM ACREAGE = 20 +/- ACRES

□ INDICATES CORNER OF PLACER CLAIM.
SET 2"x2"x5' WOODEN POST (TYPICAL).

LM ● INDICATES LOCATION MONUMENT. SET 2"x2"x5' WOODEN POST (INSIDE THE PLACER CLAIM) 4' by 4' FROM A CORNER POST WITH A PLASTIC BOTTLE ATTACHED CONTAINING THE LOCATION NOTICE (TYPICAL).


LOCATORS:
DRAKE CEMENT, LLC
5745 N Scottsdale Rd, Suite B-110,
Scottsdale, AZ 85250

ANCL 337021

Return to:
Mr. Marc A. Marra, Esq.
Fennemore Craig, P.C.
2394 E Camelback Rd, Suite 600
Phoenix AZ 85016-3429

**LOCATION NOTICE FOR PLACER MINING CLAIM
STATE OF ARIZONA, COUNTY OF YAVAPAI**

NOTICE IS HEREBY GIVEN that the **DC 9** Placer Mining claim has been located by:
DRAKE CEMENT, LLC
whose current mailing address is: 5745 N Scottsdale Rd,
Suite B-110, Scottsdale, AZ 85250



This Placer mining claim consists of approximately **20** acres.
The general course of this claim is **North to South** and it is situated in the Puntteney Mining District, Yavapai County, Arizona. This claim is **1320** feet in length and **660** feet in width. This claim is marked by five monuments, constructed of 2" x 2" wood posts extending 4' above the ground, one at each corner and one at the location monument for this claim.

The location monument on which this Location Notice is posted is situated within:
Section 31, Township 19 North, Range 1 West, Gila and Salt River Meridian, Yavapai County, Arizona.

The location monument is set inside the **Southeast** corner of this claim, approximately 4' **West** of the **East** line of the claim and 4' **North** of the **South** line of the claim.


This claim encompasses the following Quarter Section(s), Section(s), Township(s) and Range(s):
NE 1/4, SE 1/4, SE 1/4 & SE 1/4, SE 1/4, SE 1/4, Section 31, T19N-R1W, G&SRM, Yavapai County, Arizona.

Depicted on the attached claim map.

THE SOUTHEAST CORNER OF THIS CLAIM IS 0'± NORTH & 0'± WEST OF THE SOUTHEAST CORNER OF SECTION 31, T19N-R1W.

Located, dated and posted on the ground this 2ND day of September, 2015.


Drake Cement, LLC (Owner)

By: 
Jody A. Stone, RLS (Agent)

AN C 4 3 3 1 0 3



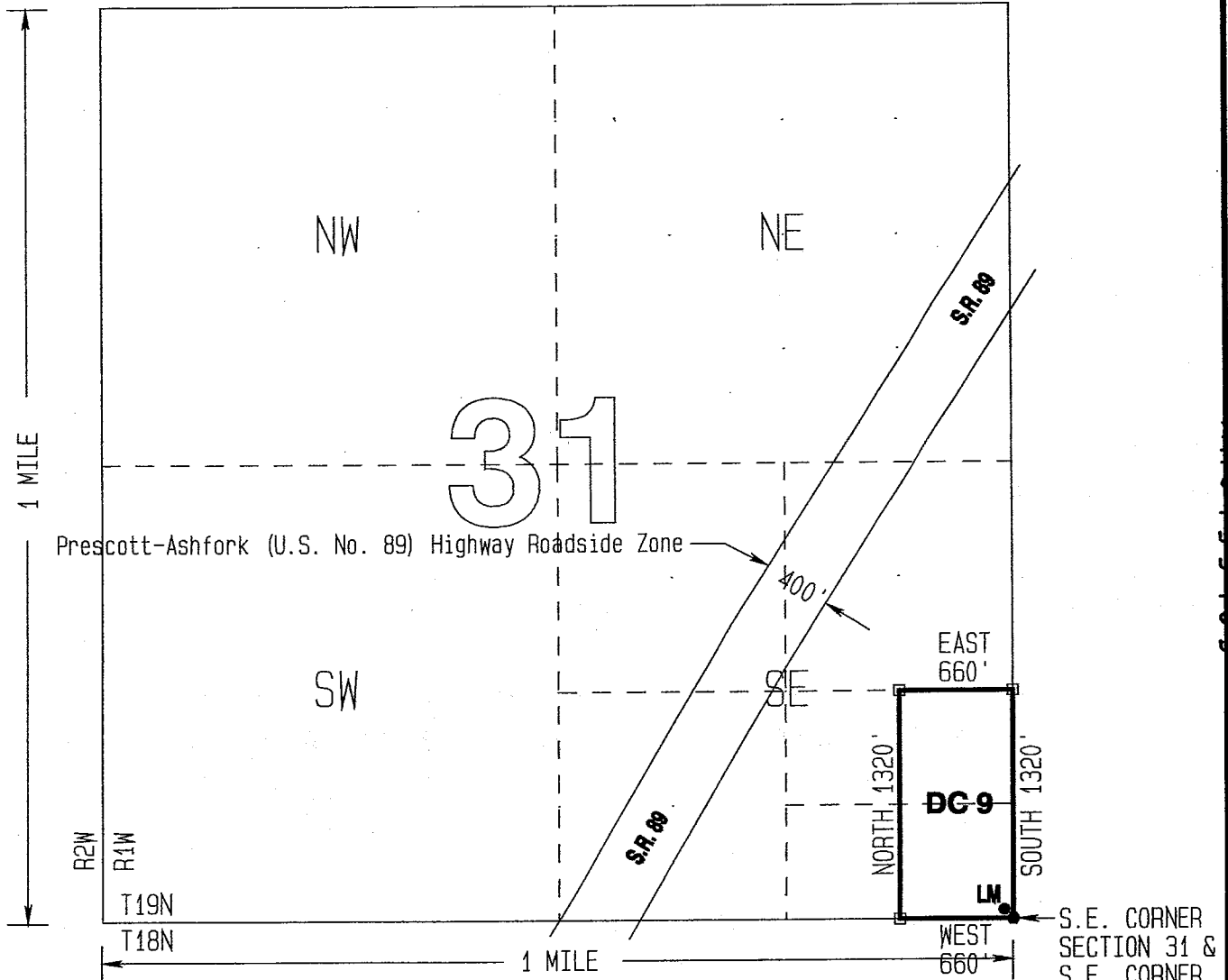
SCALE 1"=1000'



"DC 9" PLACER MINING CLAIM

NE1/4, SE1/4, SE1/4 &
SE1/4, SE1/4, SE1/4 SECTION 31

T19N-R1W, G&SRM, YAVAPAI COUNTY, AZ



CLAIM ACREAGE = 20 +/- ACRES

□ INDICATES CORNER OF PLACER CLAIM.
SET 2"x2"x5' WOODEN POST (TYPICAL).

LM • INDICATES LOCATION MONUMENT. SET 2"x2"x5'
WOODEN POST (INSIDE THE PLACER CLAIM) 4' by 4'
FROM A CORNER POST WITH A PLASTIC BOTTLE
ATTACHED CONTAINING THE LOCATION NOTICE
(TYPICAL).


LOCATORS:
DRAKE CEMENT, LLC
5745 N Scottsdale Rd, Suite B-110,
Scottsdale, AZ 85250

AMC 1133103

Return to:
Mr. Marc A. Marra, Esq.
Fennemore Craig, P.C.
2394 E Camelback Rd, Suite 600
Phoenix AZ 85016-3429

**LOCATION NOTICE FOR PLACER MINING CLAIM
STATE OF ARIZONA, COUNTY OF YAVAPAI**

NOTICE IS HEREBY GIVEN that the **DC 10** Placer Mining claim has been located by:
DRAKE CEMENT, LLC
whose current mailing address is: 5745 N Scottsdale Rd,
Suite B-110, Scottsdale, AZ 85250



This Placer mining claim consists of approximately **20** acres.

The general course of this claim is **North to South** and it is situated in the Puntenney Mining District, Yavapai County, Arizona. This claim is **1320** feet in length and **660** feet in width. This claim is marked by five monuments, constructed of 2" x 2" wood posts extending 4' above the ground, one at each corner and one at the location monument for this claim.

The location monument on which this Location Notice is posted is situated within:

Section 6, Township 18 North, Range 1 West, Gila and Salt River Meridian, Yavapai County, Arizona.

The location monument is set inside the **Northeast** corner of this claim, approximately 4' **West** of the **East** line of the claim and 4' **South** of the **North** line of the claim.

This claim encompasses the following Quarter Section(s), Section(s), Township(s) and Range(s):

NE ¼, NE ¼, NE ¼ & SE ¼, NE ¼, NE ¼, Section 6, T18N-R1W, G&SRM, Yavapai County, Arizona.

Depicted on the attached claim map.

THE SOUTHEAST CORNER OF THIS CLAIM IS 1320'± SOUTH & 0'± WEST OF THE SOUTHEAST CORNER OF SECTION 31, T19N-R1W.

Located, dated and posted on the ground this 2ND day of September, 2015.

Drake Cement, LLC (Owner)

By:


Jody A. Stone, RLS (Agent)

AMC433104

"DC 10" PLACER MINING CLAIM

NE1/4, NE1/4, NE1/4

&

SE1/4, NE1/4, NE1/4 SECTION 6

T18N-R1W, G&SRM, YAVAPAI COUNTY, AZ

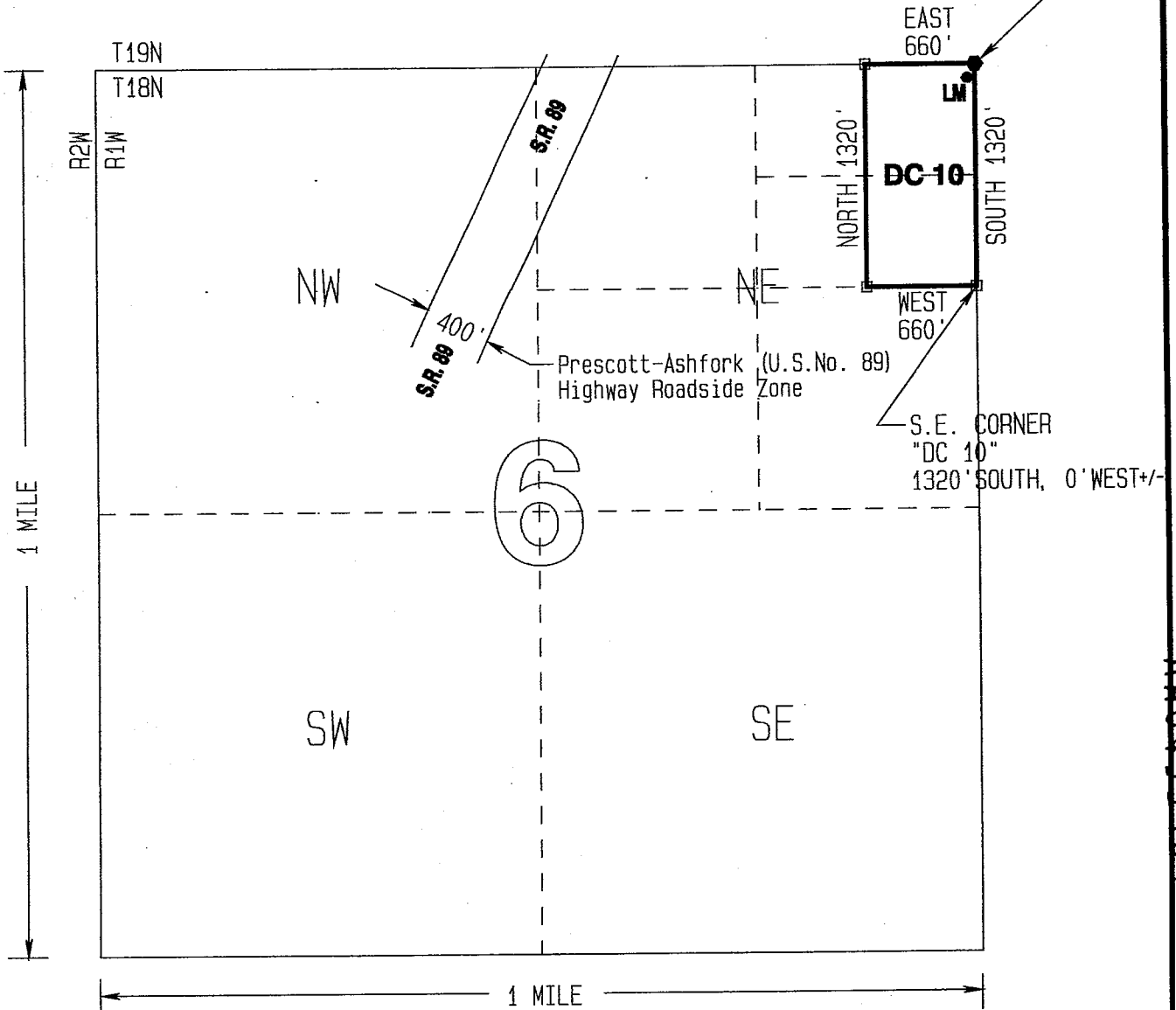
N.E. CORNER
SECTION 6 T18N-R1W &
S.E. CORNER
SECTION 31 T19N-R1W
0' SOUTH, 0' WEST



SCALE 1"=1000'



0 1000 2000



CLAIM ACREAGE = 20 +/- ACRES

□ INDICATES CORNER OF PLACER CLAIM.
SET 2"x2"x5' WOODEN POST (TYPICAL).

LM● INDICATES LOCATION MONUMENT. SET 2"x2"x5'
WOODEN POST (INSIDE THE PLACER CLAIM) 4' by 4'
FROM A CORNER POST WITH A PLASTIC BOTTLE
ATTACHED CONTAINING THE LOCATION NOTICE
(TYPICAL).

LOCATORS:


DRAKE CEMENT, LLC
5745 N Scottsdale Rd, Suite B-110,
Scottsdale, AZ 85250

ANCL133104

Return to:
Mr. Marc A. Marra, Esq.
Fennemore Craig, P.C.
2394 E Camelback Rd, Suite 600
Phoenix AZ 85016-3429

**LOCATION NOTICE FOR PLACER MINING CLAIM
STATE OF ARIZONA, COUNTY OF YAVAPAI**

NOTICE IS HEREBY GIVEN that the **DC 11** Placer Mining claim has been located by:
DRAKE CEMENT, LLC
whose current mailing address is: 5745 N Scottsdale Rd,
Suite B-110, Scottsdale, AZ 85250



RECEIVED
BLM, AZ STATE OFFICE

This Placer mining claim consists of approximately **20** acres.

The general course of this claim is **North to South** and it is situated in the Puntteney Mining District, Yavapai County, Arizona. This claim is **1320** feet in length and **660** feet in width. This claim is marked by five monuments, constructed of 2" x 2" wood posts extending 4' above the ground, one at each corner and one at the location monument for this claim.

The location monument on which this Location Notice is posted is situated within:

Section 6, Township 18 North, Range 1 West, Gila and Salt River Meridian, Yavapai County, Arizona.

The location monument is set inside the **Northeast** corner of this claim, approximately 4' **West** of the **East** line of the claim and 4' **South** of the **North** line of the claim.

This claim encompasses the following Quarter Section(s), Section(s), Township(s) and Range(s):


NW ¼, NE ¼, NE ¼ & SW ¼, NE ¼, NE ¼, Section 6, T18N-R1W, G&SRM, Yavapai County, Arizona.

Depicted on the attached claim map.

THE SOUTHEAST CORNER OF THIS CLAIM IS 1320'± SOUTH & 660'± WEST OF THE SOUTHEAST CORNER OF SECTION 31, T19N-R1W.

Located, dated and posted on the ground this 2ND day of September, 2015.

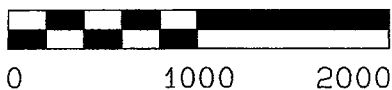
Drake Cement, LLC (Owner)

By: 
Jody A. Stone, RLS (Agent)

AHC433705



SCALE 1"=1000'



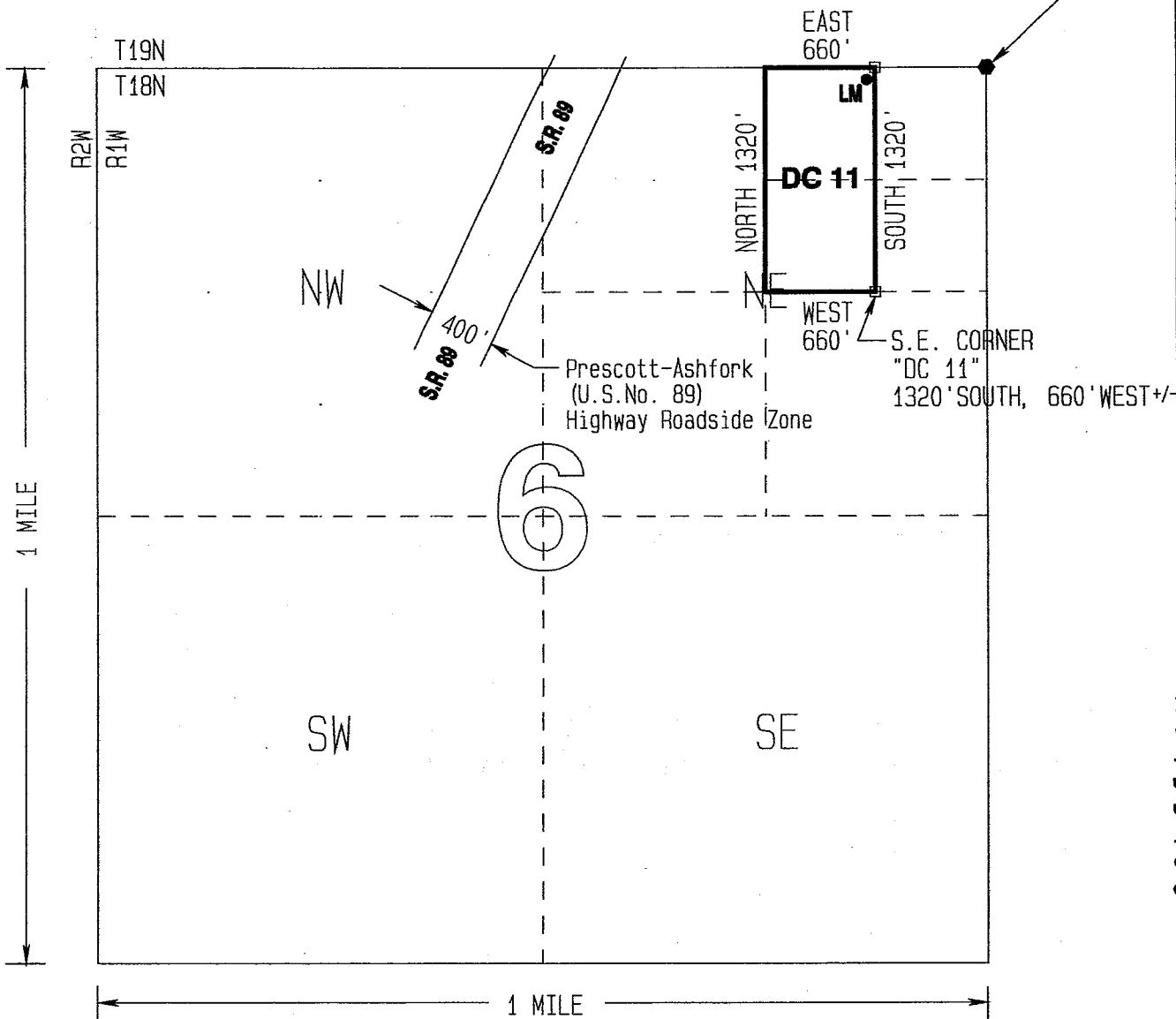
"DC 11" PLACER MINING CLAIM

NW1/4, NE1/4, NE1/4

&
SW1/4, NE1/4, NE1/4 SECTION 6

T18N-R1W, G&SRM, YAVAPAI COUNTY, AZ

N.E. CORNER
SECTION 6 T18N-R1W &
S.E. CORNER
SECTION 31 T19N-R1W
0'SOUTH, 0'WEST



CLAIM ACREAGE = 20 +/- ACRES

□ INDICATES CORNER OF PLACER CLAIM.
SET 2"x2"x5' WOODEN POST (TYPICAL).

LM● INDICATES LOCATION MONUMENT. SET 2"x2"x5'
WOODEN POST (INSIDE THE PLACER CLAIM) 4' by 4'
FROM A CORNER POST WITH A PLASTIC BOTTLE
ATTACHED CONTAINING THE LOCATION NOTICE
(TYPICAL).


LOCATORS:
DRAKE CEMENT, LLC
5745 N Scottsdale Rd, Suite B-110,
Scottsdale, AZ 85250

AMC1133105

Return to:
Mr. Marc A. Marra, Esq.
Fennemore Craig, P.C.
2394 E Camelback Rd, Suite 600
Phoenix AZ 85016-3429

**LOCATION NOTICE FOR PLACER MINING CLAIM
STATE OF ARIZONA, COUNTY OF YAVAPAI**

NOTICE IS HEREBY GIVEN that the **DC 12** Placer Mining claim has been located by:
DRAKE CEMENT, LLC
whose current mailing address is: 5745 N Scottsdale Rd,
Suite B-110, Scottsdale, AZ 85250



This Placer mining claim consists of approximately **20** acres.
The general course of this claim is **North to South** and it is situated in the Puntteney Mining District, Yavapai County, Arizona. This claim is **1320** feet in length and **660** feet in width. This claim is marked by five monuments, constructed of 2" x 2" wood posts extending 4' above the ground, one at each corner and one at the location monument for this claim.

The location monument on which this Location Notice is posted is situated within:
Section 6, Township 18 North, Range 1 West, Gila and Salt River Meridian, Yavapai County, Arizona.

The location monument is set inside the **Northeast** corner of this claim, approximately 4' **West** of the **East** line of the claim and 4' **South** of the **North** line of the claim.

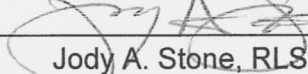
This claim encompasses the following Quarter Section(s), Section(s), Township(s) and Range(s):
NE 1/4, NW 1/4, NE 1/4 & SE 1/4, NW 1/4, NE 1/4, Section 6, T18N-R1W, G&SRM, Yavapai County, Arizona.

Depicted on the attached claim map.

THE SOUTHEAST CORNER OF THIS CLAIM IS 1320'± SOUTH & 1320'± WEST OF THE SOUTHEAST CORNER OF SECTION 31, T19N-R1W.

Located, dated and posted on the ground this 2ND day of September, 2015.


Drake Cement, LLC (Owner)

By: 
Jody A. Stone, RLS (Agent)

AMC 433706



SCALE 1"=1000'



"DC 12" PLACER MINING CLAIM

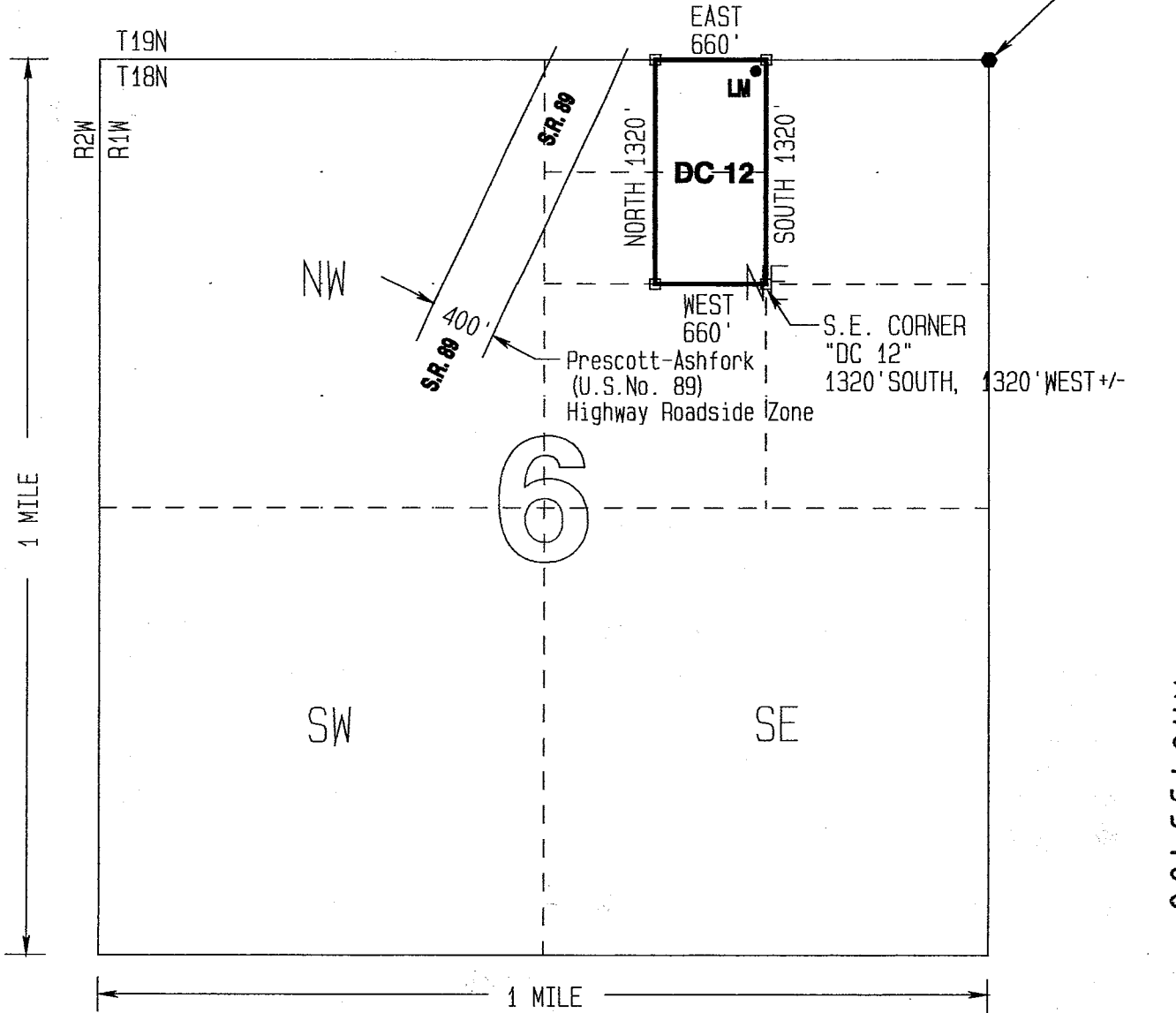
NE1/4, NW1/4, NE1/4

&

SE1/4, NW1/4, NE1/4 SECTION 6

T18N-R1W, G&SRM, YAVAPAI COUNTY, AZ

N.E. CORNER
SECTION 6 T18N-R1W &
S.E. CORNER
SECTION 31 T19N-R1W
0' SOUTH, 0' WEST



CLAIM ACREAGE = 20 +/- ACRES

□ INDICATES CORNER OF PLACER CLAIM.
SET 2"x2"x5' WOODEN POST (TYPICAL).

LM● INDICATES LOCATION MONUMENT. SET 2"x2"x5'
WOODEN POST (INSIDE THE PLACER CLAIM) 4' by 4'
FROM A CORNER POST WITH A PLASTIC BOTTLE
ATTACHED CONTAINING THE LOCATION NOTICE
(TYPICAL).


LOCATORS:
DRAKE CEMENT, LLC
5745 N Scottsdale Rd, Suite B-110,
Scottsdale, AZ 85250

ANCL 133706

Return to:
Mr. Marc A. Marra, Esq.
Fennemore Craig, P.C.
2394 E Camelback Rd, Suite 600
Phoenix AZ 85016-3429

**LOCATION NOTICE FOR PLACER MINING CLAIM
STATE OF ARIZONA, COUNTY OF YAVAPAI**

NOTICE IS HEREBY GIVEN that the **DC 13** Placer Mining claim has been located by:
DRAKE CEMENT, LLC
whose current mailing address is: 5745 N Scottsdale Rd,
Suite B-110, Scottsdale, AZ 85250



RECEIVED
BLM, AZ STATE OFFICE

This Placer mining claim consists of approximately **20** acres.

The general course of this claim is **East to West** and it is situated in the Puntteney Mining District, Yavapai County, Arizona. This claim is **1320** feet in length and **660** feet in width. This claim is marked by five monuments, constructed of 2" x 2" wood posts extending 4' above the ground, one at each corner and one at the location monument for this claim.

The location monument on which this Location Notice is posted is situated within:

Section 6, Township 18 North, Range 1 West, Gila and Salt River Meridian, Yavapai County, Arizona.

The location monument is set inside the **Southeast** corner of this claim, approximately 4' **West** of the **East** line of the claim and 4' **North** of the **South** line of the claim.

This claim encompasses the following Quarter Section(s), Section(s), Township(s) and Range(s):


NE 1/4, NE 1/4, NW 1/4 & NW 1/4, NW 1/4, NE 1/4, Section 6, T18N-R1W, G&SRM, Yavapai County, Arizona.

It is the intent of the claimant that the location notice of this placer mining claim **exclude** any portion within the limits of the claim that lay within that certain Prescott-Ashfork (U.S. No. 89) Highway Roadside Zone withdrawn from appropriation under the mining law as set forth in Public Land Order 1556 (published in 22 Fed. Reg. 9393 (1957)), as amended, and also to **exclude** any portion within the limits of the claim that lay to the North and West of such withdrawn area, all as depicted on the attached claim map.

THE SOUTHEAST CORNER OF THIS CLAIM IS 660'± SOUTH & 1980'± WEST OF THE SOUTHEAST CORNER OF SECTION 31, T19N-R1W.

Located, dated and posted on the ground this 2ND day of September, 2015.

Drake Cement, LLC (Owner)

By: 
Jody A. Stone, RLS (Agent)

AMC433707



SCALE 1"=1000'



"DC 13" PLACER MINING CLAIM

NE1/4, NE1/4, NW1/4

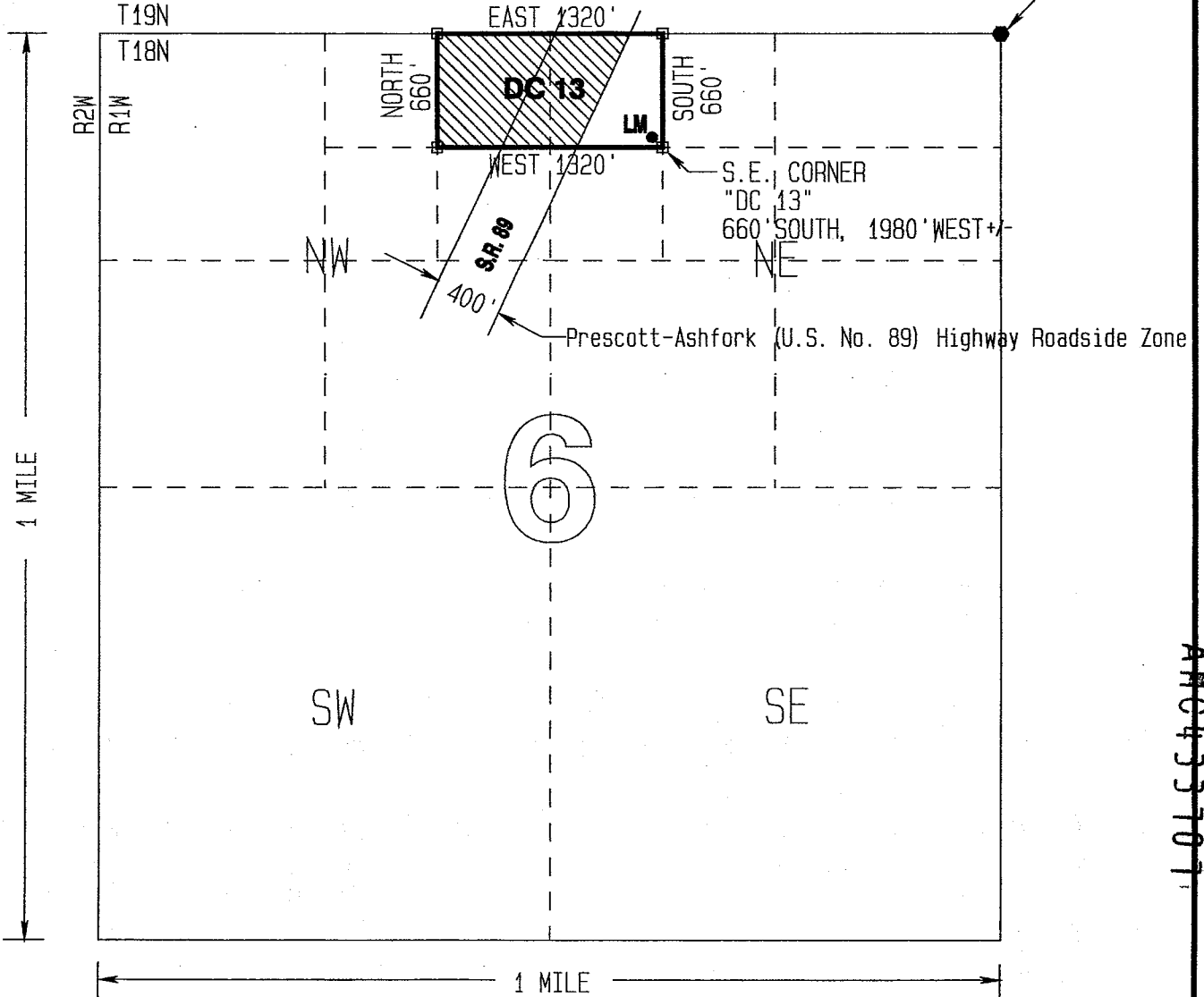
&
NW1/4, NW1/4, NE1/4 SECTION 6

T18N-R1W, G&SRM, YAVAPAI COUNTY, AZ

N.E. CORNER
SECTION 6 T18N-R1W &
S.E. CORNER
SECTION 31 T19N-R1W
0'SOUTH, 0'WEST

EXCEPT:

ANY PORTION LYING WITHIN & NORTHWESTERLY OF THE
PRESCOTT-ASHFORK (U.S. No. 89) HIGHWAY ROADSIDE ZONE



EXCLUDED AREA FROM
DC 13 PLACER CLAIM

CLAIM ACREAGE = 20 +/- ACRES

□ INDICATES CORNER OF PLACER CLAIM.
SET 2"x2"x5' WOODEN POST (TYPICAL).

LM● INDICATES LOCATION MONUMENT. SET 2"x2"x5'
WOODEN POST (INSIDE THE PLACER CLAIM) 4' by 4'
FROM A CORNER POST WITH A PLASTIC BOTTLE
ATTACHED CONTAINING THE LOCATION NOTICE
(TYPICAL).

LOCATORS:

DRAKE CEMENT, LLC
5745 N Scottsdale Rd, Suite B-110,
Scottsdale, AZ 85250

AMC433707

Return to:
Mr. Marc A. Marra, Esq.
Fennemore Craig, P.C.
2394 E Camelback Rd, Suite 600
Phoenix AZ 85016-3429

**LOCATION NOTICE FOR PLACER MINING CLAIM
STATE OF ARIZONA, COUNTY OF YAVAPAI**

NOTICE IS HEREBY GIVEN that the **DC 14** Placer Mining claim has been located by:
DRAKE CEMENT, LLC
whose current mailing address is: 5745 N Scottsdale Rd,
Suite B-110, Scottsdale, AZ 85250

BLM Date Stamp	PHOENIX, AZ	2015 SEP -4 P 1:41
----------------------	-------------	--------------------

RECEIVED
D.L.M. AZ STATE OFFICE

This Placer mining claim consists of approximately **20** acres.

The general course of this claim is **East to West** and it is situated in the Puntenney Mining District, Yavapai County, Arizona. This claim is **1320** feet in length and **660** feet in width. This claim is marked by five monuments, constructed of 2" x 2" wood posts extending 4' above the ground, one at each corner and one at the location monument for this claim.

The location monument on which this Location Notice is posted is situated within:

Section 6, Township 18 North, Range 1 West, Gila and Salt River Meridian, Yavapai County, Arizona.

The location monument is set inside the **Northeast** corner of this claim, approximately 4' **West** of the **East** line of the claim and 4' **South** of the **North** line of the claim.

This claim encompasses the following Quarter Section(s), Section(s), Township(s) and Range(s):

SE ¼, NE ¼, NW ¼ & SW ¼, NW ¼, NE ¼, Section 6, T18N-R1W, G&SRM, Yavapai County, Arizona.


It is the intent of the claimant that the location notice of this placer mining claim **exclude** any portion within the limits of the claim that lay within that certain Prescott-Ashfork (U.S. No. 89) Highway Roadside Zone withdrawn from appropriation under the mining law as set forth in Public Land Order 1556 (published in 22 Fed. Reg. 9393 (1957)), as amended, and also to **exclude** any portion within the limits of the claim that lay to the North and West of such withdrawn area, all as depicted on the attached claim map.

THE SOUTHEAST CORNER OF THIS CLAIM IS 1320'± SOUTH & 1980'± WEST OF THE SOUTHEAST CORNER OF SECTION 31, T19N-R1W.

Located, dated and posted on the ground this 2ND day of September, 2015.

Drake Cement, LLC (Owner)


By:


Jody A. Stone, RLS (Agent)

AMC433708



SCALE 1"=1000'



"DC 14" PLACER MINING CLAIM

SE1/4, NE1/4, NW1/4
&


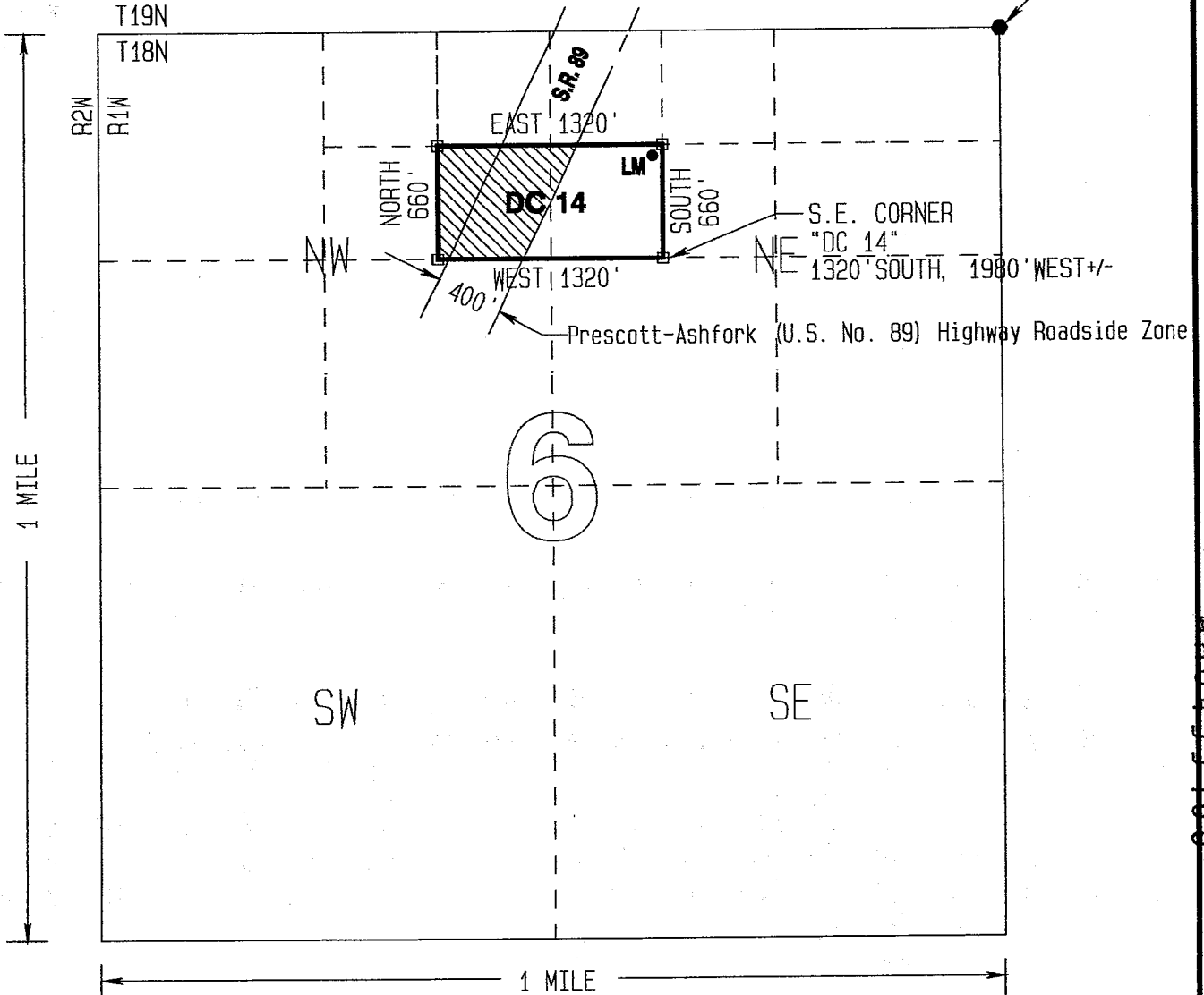
SW1/4, NW1/4, NE1/4 SECTION 6

T18N-R1W, G&SRM, YAVAPAI COUNTY, AZ

N.E. CORNER
SECTION 6 T18N-R1W &
S.E. CORNER
SECTION 31 T19N-R1W
0'SOUTH, 0'WEST

EXCEPT:

ANY PORTION LYING WITHIN & NORTHWESTERLY OF THE
PRESCOTT-ASHFORK (U.S. No. 89) HIGHWAY ROADSIDE ZONE



EXCLUDED AREA FROM
DC 14 PLACER CLAIM

CLAIM ACREAGE = 20 +/- ACRES

□ INDICATES CORNER OF PLACER CLAIM.
SET 2"x2"x5' WOODEN POST (TYPICAL).

LM ● INDICATES LOCATION MONUMENT. SET 2"x2"x5'
WOODEN POST (INSIDE THE PLACER CLAIM) 4' by 4'
FROM A CORNER POST WITH A PLASTIC BOTTLE
ATTACHED CONTAINING THE LOCATION NOTICE
(TYPICAL).


LOCATORS:
DRAKE CEMENT, LLC
5745 N Scottsdale Rd, Suite B-110,
Scottsdale, AZ 85250

AMC1133708

Return to:
Mr. Marc A. Marra, Esq.
Fennemore Craig, P.C.
2394 E Camelback Rd, Suite 600
Phoenix AZ 85016-3429

**LOCATION NOTICE FOR PLACER MINING CLAIM
STATE OF ARIZONA, COUNTY OF YAVAPAI**

NOTICE IS HEREBY GIVEN that the **DC 16** Placer Mining claim has been located by:
DRAKE CEMENT, LLC
whose current mailing address is: 5745 N Scottsdale Rd,
Suite B-110, Scottsdale, AZ 85250



RECEIVED
BLM, AZ STATE OFFICE

This Placer mining claim consists of approximately **20** acres.

The general course of this claim is **East to West** and it is situated in the Puntenney Mining District, Yavapai County, Arizona. This claim is **1320** feet in length and **660** feet in width. This claim is marked by five monuments, constructed of 2" x 2" wood posts extending 4' above the ground, one at each corner and one at the location monument for this claim.

The location monument on which this Location Notice is posted is situated within:

Section 6, Township 18 North, Range 1 West, Gila and Salt River Meridian, Yavapai County, Arizona.

The location monument is set inside the **Northeast** corner of this claim, approximately 4' **West** of the **East** line of the claim and 4' **South** of the **North** line of the claim.

This claim encompasses the following Quarter Section(s), Section(s), Township(s) and Range(s):

SW ¼, SE ¼, NW ¼ & SE ¼, SE ¼, NW ¼, Section 6, T18N-R1W, G&SRM, Yavapai County, Arizona.

It is the intent of the claimant that the location notice of this placer mining claim **exclude** any portion within the limits of the claim that lay within that certain Prescott-Ashfork (U.S. No. 89) Highway Roadside Zone withdrawn from appropriation under the mining law as set forth in Public Land Order 1556 (published in 22 Fed. Reg. 9393 (1957)), as amended, and also to **exclude** any portion within the limits of the claim that lay to the North and West of such withdrawn area, all as depicted on the attached claim map.

THE SOUTHEAST CORNER OF THIS CLAIM IS 2640'± SOUTH & 2640'± WEST OF THE SOUTHEAST CORNER OF SECTION 31, T19N-R1W.

Located, dated and posted on the ground this 2ND day of September, 2015.

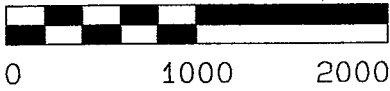
Drake Cement, LLC (Owner)

By: 
Jody A. Stone, RLS (Agent)

AMC433710



SCALE 1"=1000'



"DC 16" PLACER MINING CLAIM

SW1/4, SE1/4, NW1/4

&

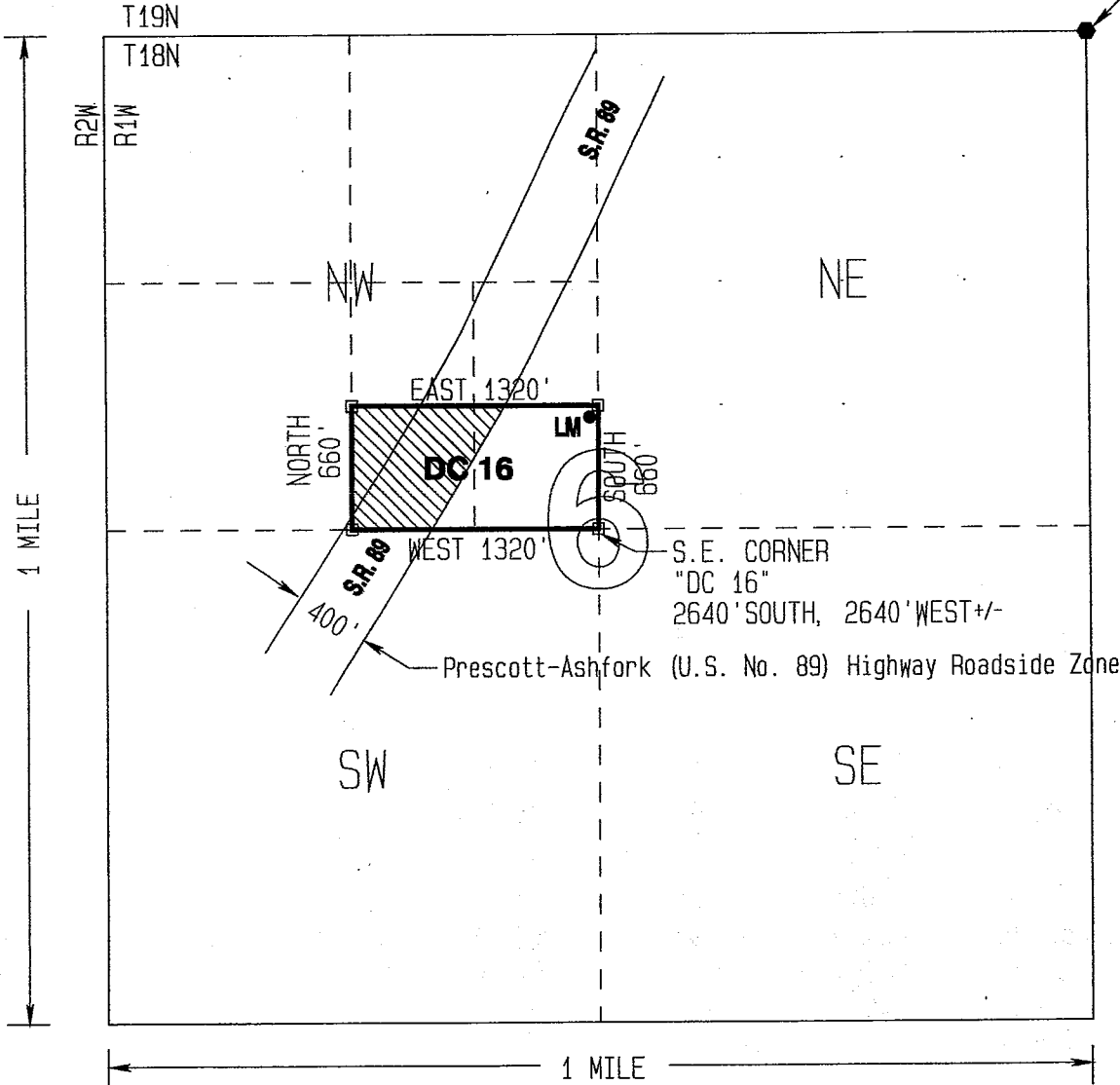
SE1/4, SE1/4, NW1/4 SECTION 6

T18N-R1W, G&SRM, YAVAPAI COUNTY, AZ

N.E. CORNER
SECTION 6 T18N-R1W &
S.E. CORNER
SECTION 31 T19N-R1W
0'SOUTH, 0'WEST

EXCEPT:

ANY PORTION LYING WITHIN & NORTHWESTERLY OF THE
PRESCOTT-ASHFORK (U.S. No. 89) HIGHWAY ROADSIDE ZONE



EXCLUDED AREA FROM
DC 16 PLACER CLAIM

CLAIM ACREAGE = 20 +/- ACRES

□ INDICATES CORNER OF PLACER CLAIM.
SET 2"x2"x5' WOODEN POST (TYPICAL).

LM● INDICATES LOCATION MONUMENT. SET 2"x2"x5'
WOODEN POST (INSIDE THE PLACER CLAIM) 4' by 4'
FROM A CORNER POST WITH A PLASTIC BOTTLE
ATTACHED CONTAINING THE LOCATION NOTICE
(TYPICAL).


LOCATORS:
DRAKE CEMENT, LLC
5745 N Scottsdale Rd, Suite B-110,
Scottsdale, AZ 85250

AM0433710

Return to:
Mr. Marc A. Marra, Esq.
Fennemore Craig, P.C.
2394 E Camelback Rd, Suite 600
Phoenix AZ 85016-3429

**LOCATION NOTICE FOR PLACER MINING CLAIM
STATE OF ARIZONA, COUNTY OF YAVAPAI**

NOTICE IS HEREBY GIVEN that the *DC 15* Placer Mining claim has been located by:
DRAKE CEMENT, LLC
whose current mailing address is: 5745 N Scottsdale Rd,
Suite B-110, Scottsdale, AZ 85250



RECEIVED
BLM, AZ STATE OFFICE

This Placer mining claim consists of approximately **20** acres.

The general course of this claim is **East to West** and it is situated in the Puntteney Mining District, Yavapai County, Arizona. This claim is **1320** feet in length and **660** feet in width. This claim is marked by five monuments, constructed of 2" x 2" wood posts extending 4' above the ground, one at each corner and one at the location monument for this claim.

The location monument on which this Location Notice is posted is situated within:

Section 6, Township 18 North, Range 1 West, Gila and Salt River Meridian, Yavapai County, Arizona.

The location monument is set inside the **Southeast** corner of this claim, approximately 4' **West** of the **East** line of the claim and 4' **North** of the **South** line of the claim.

This claim encompasses the following Quarter Section(s), Section(s), Township(s) and Range(s):

NW ¼, SE ¼, NW ¼ & NE ¼, SE ¼, NW ¼, Section 6, T18N-R1W, G&SRM, Yavapai County, Arizona.

It is the intent of the claimant that the location notice of this placer mining claim **exclude** any portion within the limits of the claim that lay within that certain Prescott-Ashfork (U.S. No. 89) Highway Roadside Zone withdrawn from appropriation under the mining law as set forth in Public Land Order 1556 (published in 22 Fed. Reg. 9393 (1957)), as amended, and also to **exclude** any portion within the limits of the claim that lay to the North and West of such withdrawn area, all as depicted on the attached claim map.

THE SOUTHEAST CORNER OF THIS CLAIM IS 1980'± SOUTH & 2640'± WEST OF THE SOUTHEAST CORNER OF SECTION 31, T19N-R1W.

Located, dated and posted on the ground this 2ND day of September, 2015.


Drake Cement, LLC (Owner)

By: 
Jody A. Stone, RLS (Agent)

AN 4 33709



SCALE 1"=1000'



"DC 15" PLACER MINING CLAIM

NW1/4, SE1/4, NW1/4

&


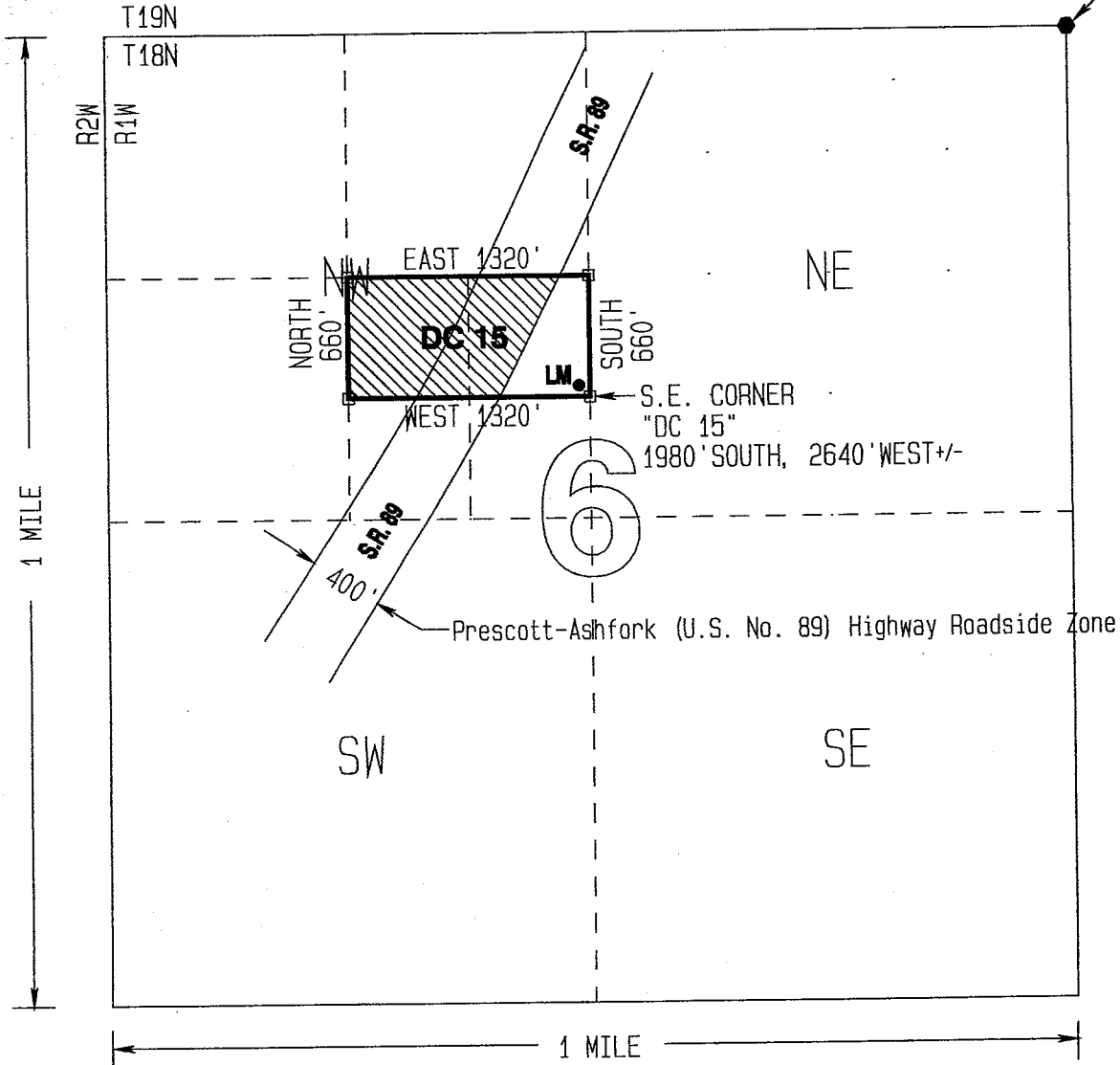
NE1/4, SE1/4, NW1/4 SECTION 6

T18N-R1W, G&SRM, YAVAPAI COUNTY, AZ

N.E. CORNER
SECTION 6 T18N-R1W &
S.E. CORNER
SECTION 31 T19N-R1W
0'SOUTH, 0'WEST

EXCEPT:

ANY PORTION LYING WITHIN & NORTHWESTERLY OF THE
PRESCOTT-ASHFORK (U.S. No. 89) HIGHWAY ROADSIDE ZONE



EXCLUDED AREA FROM
DC 15 PLACER CLAIM

CLAIM ACREAGE = 20 +/- ACRES

□ INDICATES CORNER OF PLACER CLAIM.
SET 2"x2"x5' WOODEN POST (TYPICAL).

LM • INDICATES LOCATION MONUMENT. SET 2"x2"x5'
WOODEN POST (INSIDE THE PLACER CLAIM) 4' by 4'
FROM A CORNER POST WITH A PLASTIC BOTTLE
ATTACHED CONTAINING THE LOCATION NOTICE
(TYPICAL).

LOCATORS:


DRAKE CEMENT, LLC
5745 N Scottsdale Rd, Suite B-110,
Scottsdale, AZ 85250

ANCL133109

Return to:
Mr. Marc A. Marra, Esq.
Fennemore Craig, P.C.
2394 E Camelback Rd, Suite 600
Phoenix AZ 85016-3429

**LOCATION NOTICE FOR PLACER MINING CLAIM
STATE OF ARIZONA, COUNTY OF YAVAPAI**

NOTICE IS HEREBY GIVEN that the *DC 17* Placer Mining claim has been located by:
DRAKE CEMENT, LLC
whose current mailing address is: 5745 N Scottsdale Rd,
Suite B-110, Scottsdale, AZ 85250



This Placer mining claim consists of approximately **20** acres.

The general course of this claim is **East to West** and it is situated in the Puntteney Mining District, Yavapai County, Arizona. This claim is **1320** feet in length and **660** feet in width. This claim is marked by five monuments, constructed of 2" x 2" wood posts extending 4' above the ground, one at each corner and one at the location monument for this claim.

The location monument on which this Location Notice is posted is situated within:

Section 6, Township 18 North, Range 1 West, Gila and Salt River Meridian, Yavapai County, Arizona.

The location monument is set inside the **Southwest** corner of this claim, approximately 4' **East** of the **West** line of the claim and 4' **North** of the **South** line of the claim.

This claim encompasses the following Quarter Section(s), Section(s), Township(s) and Range(s):

NW ¼, SE ¼, NW ¼ & NE ¼, SE ¼, NW ¼, Section 6, T18N-R1W, G&SRM, Yavapai County, Arizona.

It is the intent of the claimant that the location notice of this placer mining claim **exclude** any portion within the limits of the claim that lay within that certain Prescott-Ashfork (U.S. No. 89) Highway Roadside Zone withdrawn from appropriation under the mining law as set forth in Public Land Order 1556 (published in 22 Fed. Reg. 9393 (1957)), as amended, and also to **exclude** any portion within the limits of the claim that lay to the East and South of such withdrawn area, all as depicted on the attached claim map.


THE SOUTHEAST CORNER OF THIS CLAIM IS 1980'± SOUTH & 2640'± WEST OF THE SOUTHEAST CORNER OF SECTION 31, T19N-R1W.

Located, dated and posted on the ground this 2ND day of September, 2015.


Drake Cement, LLC (Owner)

By: 
Jody A. Stone, RLS (Agent)

AMC 4337111



SCALE 1"=1000'



"DC 17" PLACER MINING CLAIM

NW1/4, SE1/4, NW1/4

&


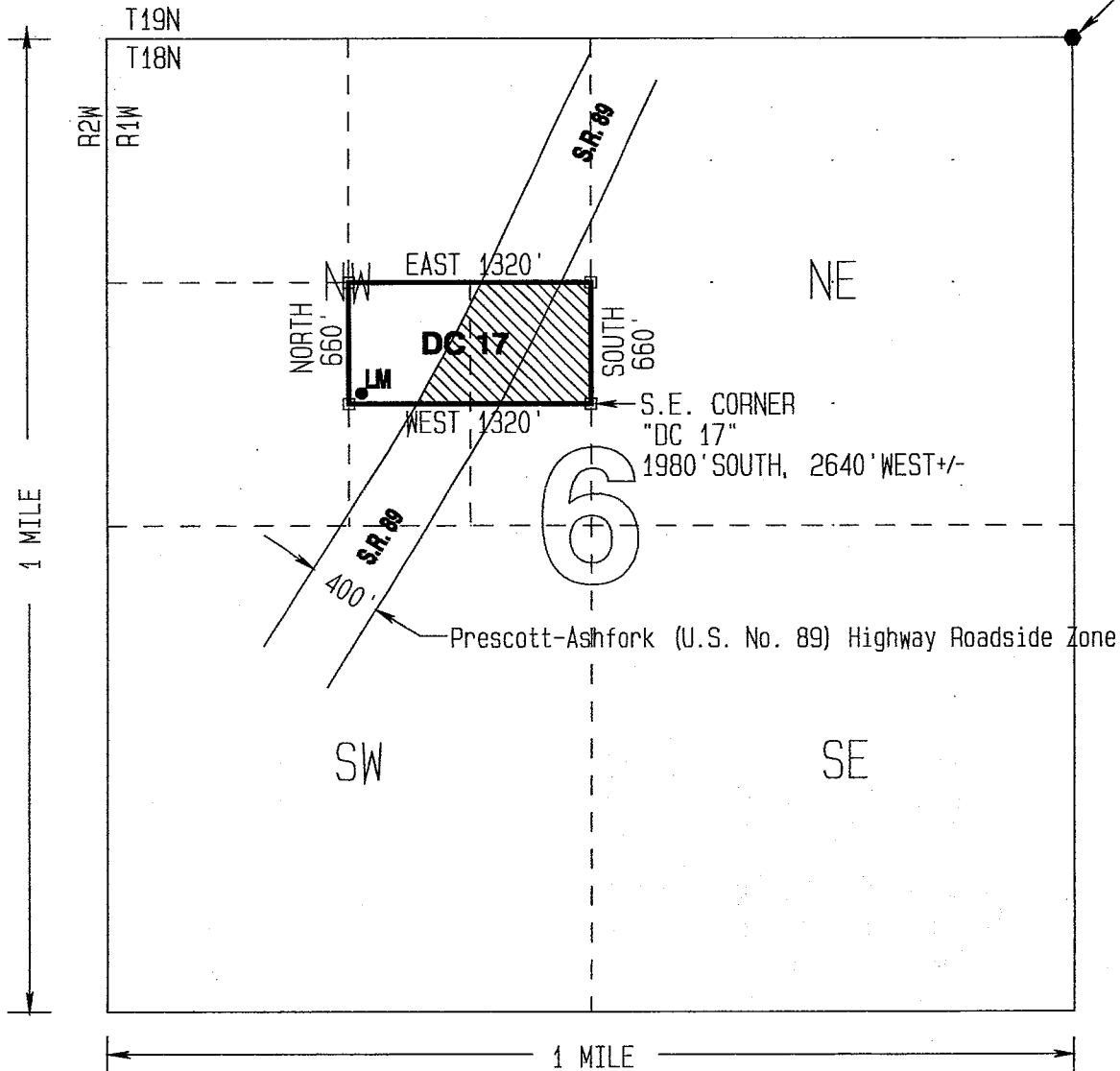
NE1/4, SE1/4, NW1/4 SECTION 6

T18N-R1W, G&SRM, YAVAPAI COUNTY, AZ

N.E. CORNER
SECTION 6 T18N-R1W &
S.E. CORNER
SECTION 31 T19N-R1W
0'SOUTH, 0'WEST

EXCEPT:

ANY PORTION LYING WITHIN & SOUTHEASTERLY OF THE
PRESCOTT-ASHFORK (U.S. No. 89) HIGHWAY ROADSIDE ZONE



EXCLUDED AREA FROM
DC 17 PLACER CLAIM

CLAIM ACREAGE = 20 +/- ACRES

□ INDICATES CORNER OF PLACER CLAIM.
SET 2"x2"x5' WOODEN POST (TYPICAL).

LM • INDICATES LOCATION MONUMENT. SET 2"x2"x5'
WOODEN POST (INSIDE THE PLACER CLAIM) 4' by 4'
FROM A CORNER POST WITH A PLASTIC BOTTLE
ATTACHED CONTAINING THE LOCATION NOTICE
(TYPICAL).


LOCATORS:
DRAKE CEMENT, LLC
5745 N Scottsdale Rd, Suite B-110,
Scottsdale, AZ 85250

ANCH 337111

Return to:
Mr. Marc A. Marra, Esq.
Fennemore Craig, P.C.
2394 E Camelback Rd, Suite 600
Phoenix AZ 85016-3429

**LOCATION NOTICE FOR PLACER MINING CLAIM
STATE OF ARIZONA, COUNTY OF YAVAPAI**

NOTICE IS HEREBY GIVEN that the **DC 18** Placer Mining claim has been located by:
DRAKE CEMENT, LLC
whose current mailing address is: 5745 N Scottsdale Rd,
Suite B-110, Scottsdale, AZ 85250



This Placer mining claim consists of approximately **20** acres.

The general course of this claim is **East to West** and it is situated in the Puntenney Mining District, Yavapai County, Arizona. This claim is **1320** feet in length and **660** feet in width. This claim is marked by five monuments, constructed of 2" x 2" wood posts extending 4' above the ground, one at each corner and one at the location monument for this claim.

The location monument on which this Location Notice is posted is situated within:

Section 6, Township 18 North, Range 1 West, Gila and Salt River Meridian, Yavapai County, Arizona.

The location monument is set inside the **Northwest** corner of this claim, approximately 4' **East** of the **West** line of the claim and 4' **South** of the **North** line of the claim.

This claim encompasses the following Quarter Section(s), Section(s), Township(s) and Range(s):

SW 1/4, SE 1/4, NW 1/4 & SE 1/4, SE 1/4, NW 1/4, Section 6, T18N-R1W, G&SRM, Yavapai County, Arizona.

It is the intent of the claimant that the location notice of this placer mining claim **exclude** any portion within the limits of the claim that lay within that certain Prescott-Ashfork (U.S. No. 89) Highway Roadside Zone withdrawn from appropriation under the mining law as set forth in Public Land Order 1556 (published in 22 Fed. Reg. 9393 (1957)), as amended, and also to **exclude** any portion within the limits of the claim that lay to the East and South of such withdrawn area, all as depicted on the attached claim map.

THE SOUTHEAST CORNER OF THIS CLAIM IS 2640'± SOUTH & 2640'± WEST OF THE SOUTHEAST CORNER OF SECTION 31, T19N-R1W.

Located, dated and posted on the ground this 2ND day of September, 2015.

Drake Cement, LLC (Owner)

By: 
Jody A. Stone, RLS (Agent)

AMC433712

"DC 18" PLACER MINING CLAIM


SW1/4, SE1/4, NW1/4

&


SE1/4, SE1/4, NW1/4 SECTION 6

T18N-R1W, G&SRM, YAVAPAI COUNTY, AZ

N.E. CORNER
SECTION 6 T18N-R1W &
S.E. CORNER
SECTION 31 T19N-R1W
0'SOUTH, 0'WEST

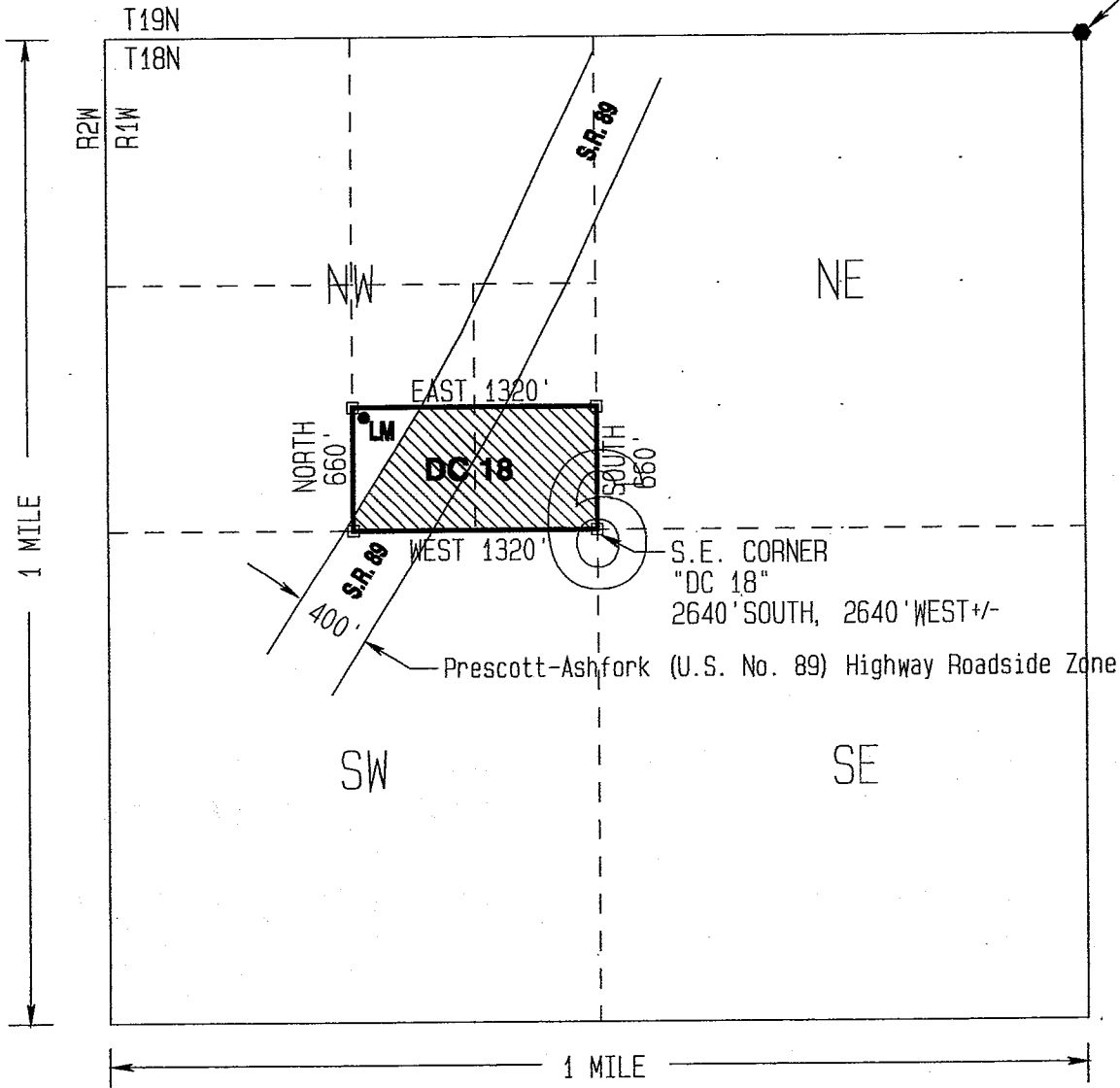



SCALE 1"=1000'



EXCEPT:

ANY PORTION LYING WITHIN & SOUTHEASTERLY OF THE
PRESCOTT-ASHFORK (U.S. No. 89) HIGHWAY ROADSIDE ZONE



 EXCLUDED AREA FROM
DC 18 PLACER CLAIM

CLAIM ACREAGE = 20 +/- ACRES

- INDICATES CORNER OF PLACER CLAIM.
SET 2"x2"x5' WOODEN POST (TYPICAL).
- LM ● INDICATES LOCATION MONUMENT. SET 2"x2"x5'
WOODEN POST (INSIDE THE PLACER CLAIM) 4' by 4'
FROM A CORNER POST WITH A PLASTIC BOTTLE
ATTACHED CONTAINING THE LOCATION NOTICE
(TYPICAL).

LOCATORS:
DRAKE CEMENT, LLC
5745 N Scottsdale Rd, Suite B-110,
Scottsdale, AZ 85250

AMC12337121

DEPARTMENT OF INTERIOR
BUREAU OF LAND MANAGEMENT

Input Parameters for Geographic Report with Land

System Id = CR

Admin State = AZ

Geo State =

Casetype Begins With

Case Disp Txt = AUTHORIZED, CANCELLED, EXPIRED, PENDING, REJECTED, RELINQUISHED, WITHDRAWN

Mer Twp Rng =

Section =

Mtrs = 14 0180N 0010W 006, 14 0180N 0010W 999, 14 0190N 0010W 031, 14 0190N 0010W 999

Commodity =

Commodity Txt =

Pending Org =

Pend Org Decode =

Total Rows Returned: 1

RUN TIME: 11:35 AM

UNITED STATES DEPARTMENT OF INTERIOR
BUREAU OF LAND MANAGEMENT
GEOGRAPHIC REPORT WITH LAND
Sorted by Serial Number

RUN DATE: 09/15/2015
Page 1 of 1

Adm State: AZ

Serial Number: AZPHX 0086951
Total Case Acres: 28.520

<u>Casetype</u>	<u>Case Disp</u>				<u>Sect</u>	<u>Sur Typ</u>	<u>Sur Num</u>	<u>Suff</u>	<u>Subdivision</u>	<u>Act Pend</u>
289100	AUTHORIZED	14	0180N	0010W	006	ALIQ			SESE;	

TOWNSHIP 18 NORTH RANGE 1 WEST OF THE GILA AND SALT RIVER MERIDIAN, ARIZONA

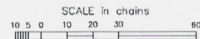
YAVAPAI COUNTY
HASSAYAMPA FIELD OFFICE

STATUS OF PUBLIC DOMAIN
LAND AND MINERAL TITLES



INDEX TO SEGREGATED TRACTS						
RESURVEY	TRACT NO	T	R	SEC	ORIGINAL SURVEY	SUBDIVISION
	37	18N	1W	9		NW 1/4
	39	18N	1W	35		N1/2SE1/4
		18N	1W	36		N1/2SW1/4
	42	18N	1W	35		SW 1/4
	43	18N	1W	36		SE 1/4SW 1/4, SW 1/4SE 1/4
		17N	1W	1		N1/2NE 1/4
	44	18N	1W	36		ALL

FOR ORDERS AFFECTING DISPOSAL OR USE OF
UNIDENTIFIED LANDS WITHDRAWN FOR CLASSIFICATION,
MINERALS, WATER AND/OR OTHER PUBLIC PURPOSES,
REFER TO INDEX OF MISCELLANEOUS DOCUMENTS.



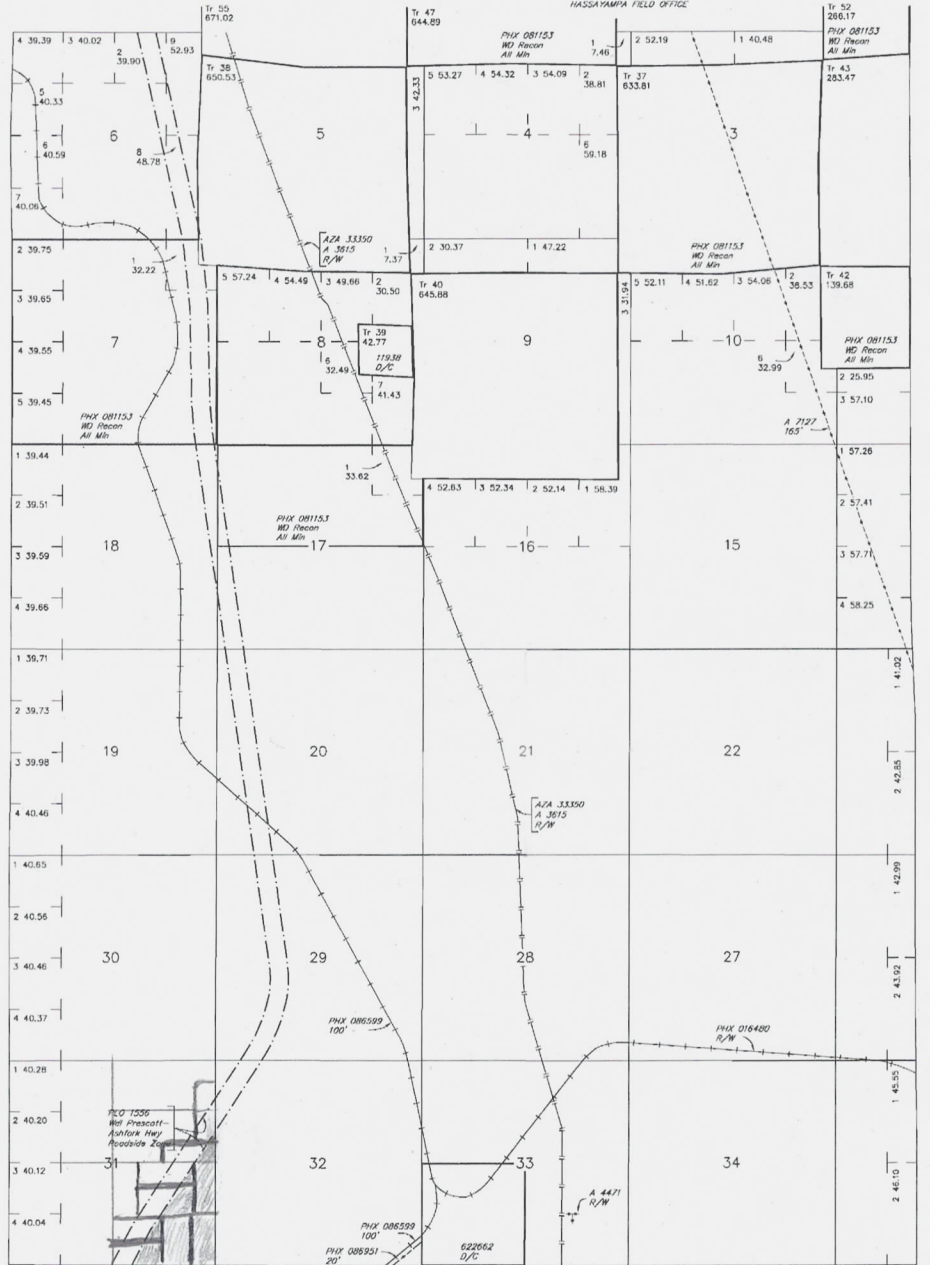
WARNING STATEMENT
This plot is the Bureau's Record of Title, and should be used
only as a graphic display of the township survey data. Rec-
ords hereon do not reflect title changes which may have been
affected by lateral movements of rivers or other bodies of water.
Refer to the coastal surveys for official survey information.

CURRENT TO		DSB	GSR Mer
1-12-2009		PV	T 18 N
			R 1 W

TOWNSHIP 19 NORTH RANGE 1 WEST OF THE GILA AND SALT RIVER MERIDIAN, ARIZONA

YAVAPAI COUNTY
HASSAYAMPAM FIELD OFFICE

STATUS OF PUBLIC DOMAIN
LAND AND MINERAL TITLES




RESURVEY	ORIGINAL SURVEY			SUBDIVISION
	T	R	SEC	
37	19N	1W	3	ALL
38	19N	1W	5	ALL
39	19N	1W	8	SE1/4NE1/4
40	19N	1W	9	ALL
42	19N	1W	11	N1/2
43	19N	1W	2	ALL
47	20N	1W	33	ALL
52	20N	1W	35	ALL
55	20N	1W	32	ALL

FOR ORDERS AFFECTING DISPOSAL OR USE OF UNIDENTIFIED LANDS WITHDRAWN FOR CLASSIFICATION, MINERALS, WATER AND/OR OTHER PUBLIC PURPOSES, REFER TO INDEX OF MISCELLANEOUS DOCUMENTS.

All Tp included in Will Prescott NF EO 6882 10/22/1934

All Tp included in Determination Area PL 167 AR 030166 2/17/1961

Lat 34°59'43"N
Long 112°20'07"W



WARNING STATEMENT
This plot is the Bureau's Record of Title, and should be used only as a graphic display of the township survey data. Records herein do not reflect title changes which may have been effected by lateral movements of rivers or other bodies of water. Refer to the associated surveys for official survey information.

CURRENT TO	DSB	GSR Mer
2-13-2009	ACAD	T 19 N R 1 W